



TABLE OF CONTENTS

ACKNOWLEDGEMENTS..... i

LIST OF ACRONYMS..... iii

ABOUT THE PLANvi

SECTION 1.0 INTRODUCTION 1-1

 1.1 INTEGRATED REGIONAL WATER MANAGEMENT OVERVIEW 1-1

 1.2 IRWM BOND FUNDING – PROPOSITION 1 - OVERVIEW 1-1

 1.3 IMPLEMENTATION OF IRWM IN VENTURA COUNTY 1-3

 1.4 PURPOSE OF WATERSHEDS COALITION OF VENTURA COUNTY IRWM PLAN 1-5

 1.5 AHWAHNEE WATERSHED PRINCIPLES 1-5

SECTION 2.0 HIGHLIGHTS OF IRWM PLAN ACCOMPLISHMENTS AS OF 2014..... 2-1

 2.1 OVERVIEW 2-1

 2.2 PROGRAMS AND PROJECTS IMPLEMENTED 2-2

 2.2.1 *Examples of Multi-Benefit Projects Implemented in WCVV IRWM Region* 2-26

 2.3 PROGRESS TOWARDS MEETING IRWM PLAN GOALS AND OBJECTIVES..... 2-31

SECTION 3.0 WCVV REGION DESCRIPTION..... 3-1

 3.1 REGION BOUNDARY AND OVERVIEW 3-1

 3.1.1 *Region Boundary*..... 3-1

 3.1.2 *Region Overview*..... 3-3

 3.2 INTERNAL BOUNDARIES WITHIN THE REGION..... 3-4

 3.2.1 *Watersheds* 3-4

 3.2.2 *Municipalities/Land Use Agencies* 3-9

 3.2.3 *Water, Wastewater and Flood Control Agencies* 3-9

 3.2.4 *Groundwater Basins* 3-12

 3.2.5 *Surface Water Bodies* 3-12

 3.2.6 *Regional Water Quality Control Board Boundaries*..... 3-12

 3.2.7 *Floodplains* 3-15

 3.3 WATERSHEDS AND WATER SYSTEMS IN VENTURA COUNTY 3-15

 3.3.1 *Calleguas Creek Watershed Characterization* 3-15

 3.3.2 *Santa Clara River Watershed Characterization* 3-20

 3.3.3 *Ventura River Watershed Characterization* 3-24

 3.3.4 *Major Water-Related Infrastructure* 3-27

 3.3.5 *Major Land Use Categories in Ventura County* 3-35

 3.3.6 *Areas of Special Biological Significance and Critical Habitat Areas*..... 3-39

 3.3.7 *Marine Protected Areas*..... 3-40

 3.3.8 *Impaired Water Bodies*..... 3-40

 3.4 WATER SUPPLY AND DEMAND 3-41

 3.4.1 *Overview of Water Supplies*..... 3-42

 3.4.2 *Water Demand*..... 3-50

 3.4.3 *Impacts of Climate Change on WCVV Region* 3-56

 3.5 WATER QUALITY 3-58

 3.5.1 *Surface Water Quality*..... 3-58

 3.5.2 *Groundwater Quality*..... 3-62



AB 1249 – Contamination Due to Nitrate, Arsenic, Perchlorate and Hexavalent Chromium 3-62

3.6 SOCIAL AND CULTURAL MAKE-UP OF REGIONAL COMMUNITY 3-77

 3.6.1 *Demographics and Population* 3-78

 3.6.1.1 *Native American Tribes* 3-80

 3.6.2 *Economic Factors* 3-80

 3.6.2.1 *Disadvantaged Communities* 3-83

3.7 GOALS AND CONFLICTS 3-87

 3.7.1 *Major Water Issues and Problems* 3-87

 3.7.2 *IRWM Plan Goals* 3-87

 3.7.3 *Managing Regional Issues and Conflicts* 3-88

3.8 RELATIONSHIP AND COORDINATION WITH NEIGHBORING IRWM REGIONS 3-91

3.9 REDUCING DEPENDENCE ON WATER FROM THE SACRAMENTO-SAN JOAQUIN DELTA 3-96

SECTION 4.0 WCVC STAKEHOLDER INVOLVEMENT, GOVERNANCE, AND COORDINATION **4-1**

4.1 OVERVIEW 4-1

4.2 STAKEHOLDER IDENTIFICATION AND ENGAGEMENT 4-1

 4.2.1 *Watersheds Coalition of Ventura County* 4-2

 4.2.2 *How Stakeholders are Identified and Included* 4-2

 4.2.3 *Watersheds Coalition Members and Participants (RWMG)* 4-4

 4.2.4 *Involvement of Disadvantaged Communities (DACs) and Native American Tribes* 4-8

 4.2.5 *Other Stakeholder Groups* 4-10

 4.2.6 *How Stakeholders Participate in Selecting and Implementing Plan Goals and Resource Management Strategies* 4-11

 4.2.7 *Public Outreach and Involvement* 4-10

4.3 GOVERNANCE STRUCTURE AND PROCESS 4-12

 4.3.1 *Overview* 4-12

 4.3.2 *Governance Structure* 4-12

 4.3.3 *Effective Decision-Making* 4-16

 4.3.4 *Collaborative Process Used to Establish IRWM Plan Goals, Objectives, and Performance Measures* 4-18

 4.3.5 *Long-Term Implementation of the IRWM Plan* 4-18

 4.3.6 *Updating or Amending the IRWM Plan, Including Interim Changes and Formal Changes* 4-18

 4.3.7 *Effective Communication Internal and External to WCVC* 4-19

 4.3.8 *Balanced Access and Opportunity for Participation in the IRWM Program* 4-19

4.4 COORDINATION OF WCVC IRWM PROGRAM PROJECTS AND ACTIVITIES 4-19

 4.4.1 *Coordination with Adjacent IRWM Regions* 4-20

 4.4.2 *Coordination with State and Federal Entities* 4-24

SECTION 5.0 IRWM PLAN GOALS, OBJECTIVES AND PRIORITIES **5-1**

5.1 INTEGRATED REGIONAL WATER MANAGEMENT PLAN GOALS 5-1

 5.1.1 *Background* 5-1

 5.1.2 *Critical Water Management Issues and Conflicts in the Region* 5-1

 5.1.3 *WCVC Goals and Objectives* 5-3

 5.1.4 *Consistency with Statewide Priorities* 5-6

 5.1.5 *Other Considerations in Establishing Goals and Objectives* 5-7

5.2 COLLABORATIVE PROCESS USED TO DEVELOP GOALS AND OBJECTIVES 5-8

5.3 METRICS FOR MEASURING AND EVALUATING SUCCESS OF GOALS AND OBJECTIVES 5-9




SECTION 6.0 RESOURCE MANAGEMENT STRATEGIES USED TO ACHIEVE IRWM PLAN GOALS 6-1

- 6.1 OVERVIEW 6-1
- 6.2 DESCRIPTION OF RESOURCE MANAGEMENT STRATEGIES..... 6-2
 - 6.2.1 *Reduce Water Demand*..... 6-2
 - 6.2.2 *Improve Flood Management*..... 6-4
 - 6.2.3 *Improve Operational Efficiency and Transfers*..... 6-4
 - 6.2.4 *Increase Water Supply*..... 6-6
 - 6.2.5 *Improve Water Quality*..... 6-8
 - 6.2.6 *Practice Resources Stewardship*..... 6-11
 - 6.2.7 *People and Water* 6-14
 - 6.2.8 *Other Strategies*..... 6-16
- 6.3 LOCAL IMPLEMENTATION OF RMS 6-18
 - 6.3.1 *Agricultural Water Use Efficiency*..... 6-20
 - 6.3.2 *Urban Water Use Efficiency*..... 6-22
 - 6.3.3 *Improve Flood Management*..... 6-23
 - 6.3.4 *Conveyance — Regional / Local*..... 6-24
 - 6.3.5 *System Reoperation*..... 6-24
 - 6.3.6 *Water Transfers* 6-24
 - 6.3.7 *Conjunctive Management and Groundwater* 6-25
 - 6.3.8 *Desalination*..... 6-26
 - 6.3.9 *Municipal Recycled Water* 6-27
 - 6.3.10 *Surface Storage — Regional/Local* 6-27
 - 6.3.11 *Drinking Water Treatment and Distribution* 6-28
 - 6.3.12 *Groundwater and Aquifer Remediation*..... 6-28
 - 6.3.13 *Matching Water Quality to Use* 6-29
 - 6.3.14 *Pollution Prevention* 6-29
 - 6.3.15 *Salt and Salinity Management*..... 6-30
 - 6.3.16 *Urban Stormwater Runoff Management*..... 6-30
 - 6.3.17 *Agricultural Lands Stewardship* 6-31
 - 6.3.18 *Ecosystem Restoration*..... 6-32
 - 6.3.19 *Forest Management*..... 6-32
 - 6.3.20 *Land Use Planning and Management*..... 6-33
 - 6.3.21 *Recharge Areas Protection*..... 6-33
 - 6.3.22 *Sediment Management*..... 6-34
 - 6.3.23 *Watershed Management*..... 6-34
 - 6.3.24 *Economic Incentives*..... 6-35
 - 6.3.25 *Outreach and Engagement* 6-36
 - 6.3.26 *Water and Culture* 6-36
 - 6.3.27 *Water-dependent Recreation*..... 6-36
- 6.4 SELECTION OF RESOURCE MANAGEMENT STRATEGIES FOR FUTURE IMPLEMENTATION IN IRWM PLAN 6-37
- 6.5 IMPLEMENTATION OF RESOURCE MANAGEMENT STRATEGIES AS A MEANS TO ADAPT TO CLIMATE CHANGE 6-37

SECTION 7.0 PROJECTS, REVIEW PROCESS AND INTEGRATION 7-1

- 7.1 OVERVIEW 7-1
- 7.2 SOLICITING PROJECTS AND PROGRAMS FOR INCLUSION IN THE IRWM PLAN 7-1
 - 7.2.1 *Process for Submitting Projects*..... 7-2
 - 7.2.2 *Process for Reviewing and Selecting Projects for IRWM Plan* 7-3





7.2.3 *Process for Communicating With Stakeholders Regarding Selected Projects*..... 7-5

7.3 CRITERIA FOR EVALUATING PROJECTS FOR INCLUSION IN IRWM PLAN 7-5

7.3.1 *Assessing How Projects Reduce Greenhouse Gas Emissions and Adapt to Climate Change* 7-6

7.3.2 *Conducting Project Specific Analysis* 7-6

7.4 PROJECTS AND PROGRAMS IDENTIFIED FOR IMPLEMENTATION 7-7

7.4.1 *Summary of Conditions Impacting WCVV Region and Local Watersheds* 7-7

7.4.2 *Types of Projects - General*..... 7-9

7.4.3 *Priority Types of Projects in the Region*..... 7-12

7.4.4 *Projects Added to IRWM Plan Since 2010*..... 7-15

7.4.5 *Projects and Programs Added to IRWM Plan in 2019*..... 7-15

7.4.6 *Projects Considered for 2019 Round One Proposition 1 IRWM Grant Solicitation*..... 7-15

7.5 INTEGRATION OF PROJECTS 7-23

7.6 CONSIDERATION OF PROGRAM PREFERENCES AND STATEWIDE PRIORITIES..... 7-23

SECTION 8.0 IMPACTS AND BENEFITS 8-1

8.1 OVERVIEW 8-1

8.2 BENEFITS OF IRWM PLAN IMPLEMENTATION 8-1

8.2.1 *BENEFITS OF TYPES OF PROJECTS*..... 8-3

8.2.2 *Benefits of Implementing Resource Management Strategies*..... 8-4

8.3 BENEFICIARIES OF IRWM PLAN IMPLEMENTATION..... 8-9

8.4 IMPACTS OF IRWM PLAN IMPLEMENTATION 8-10

8.4.1 *Process for More Detailed Project Level Impact Analysis*..... 8-15

SECTION 9.0 DATA MANAGEMENT AND TECHNICAL ANALYSIS 9-1

9.1 OVERVIEW OF MONITORING AND DATA MANAGEMENT IN CALIFORNIA..... 9-1

9.2 DATA COLLECTION, MANAGEMENT AND DISSEMINATION 9-2

9.2.1 *Data Sources*..... 9-3

9.2.2 *Data Needs and Gaps*..... 9-19

9.2.3 *Data Dissemination - WCVV Web Portal*..... 9-20

9.3 TECHNICAL ANALYSIS 9-23

SECTION 10.0 IRWM PLAN IMPLEMENTATION; PERFORMANCE MONITORING AND FUNDING 10-1

10.1 PLAN PERFORMANCE AND MONITORING..... 10-1

10.1.1 *Plan Performance to Date* 10-2

10.1.2 *Performance Metrics*..... 10-2

10.1.3 *Methodology for Evaluating and Reporting Performance* 10-2

10.2 FINANCE 10-3

10.2.1 *Sources of Funding for WCVV IRWM Plan, Program Activities and Projects* 10-3

10.2.2 *Certainty and Longevity of Funding For WCVV IRWM Program* 10-21

10.2.3 *Certainty of Ongoing Operation and Maintenance Costs* 10-21

SECTION 11.0 RELATIONSHIP TO LOCAL WATER PLANNING..... 11-1

11.1 RELEVANT LOCAL WATER PLANNING DOCUMENTS AND ACTIVITIES AND RELATIONSHIP TO IRWM PLAN..... 11-1

11.2 ONGOING COORDINATION WITH LOCAL WATER MANAGEMENT PLANNING ACTIVITIES 11-11



SECTION 12.0 RELATIONSHIP OF REGIONAL IRWMP TO LOCAL LAND USE PLANNING

12.1 OVERVIEW.....12-1
12.2 CURRENT RELATIONSHIP BETWEEN LOCAL LAND USE PLANNING AND WATER MANAGEMENT ENTITIES.....12-2
12.3 PROGRAMS, PLANS, POLICIES LINKING LAND USE AND WATER MANAGEMENT IN VENTURA COUNTY.....12-9
12.3.1 General Plans.....12-9
12.3.2 Additional County Land-Use Programs Impacting Water Management.....12-12
12.3.3 Interaction of Local Planning Agencies and Water Management.....12-16
12.4 FUTURE EFFORTS TO ESTABLISH STRONGER INTEGRATION OF LAND USE PLANNING AND WATER MANAGEMENT.....12-21

SECTION 13.0 CLIMATE CHANGE 13-1


13.1 STATEWIDE PROJECTED IMPACTS OF CLIMATE CHANGE13-4
13.2 LOCAL CLIMATE CHANGE STRESSORS AND VULNERABILITIES.....13-6
A Overview of Current Ventura County Climate.....13-6
B. Process for Assessing and Addressing Climate Change Impacts to the WCVC IRWM Region13-7
C. Climate Change Stressors and Vulnerabilities in Ventura County13-9
1. Climate Change Stressors in Ventura County13-10
2. Climate Change vulnerabilities in Ventura County13-24
13.3 LOCAL CLIMATE CHANGE ADAPTATION13-37
13.4 LOCAL EFFORTS TO REDUCE ENERGY USE AND GREENHOUSE GAS EMISSIONS13-40
13.5 PLAN FOR ONGOING DATA GATHERING, ANALYZING VULNERABILITIES AND ADAPTIVE MANAGEMENT13-44

REFERENCES

GLOSSARY OF TERMS

APPENDICES:

- A. CALLEGUAS CREEK WATERSHED SECTION
B. SANTA CLARA RIVER WATERSHED SECTION
C. VENTURA RIVER WATERSHED SECTION
D. SECTION 303 (D) LIST
E. 2008 WCVC MEMORANDUM OF UNDERSTANDING AND AMENDMENT
F. WCVC GOVERNING CHARTER
G. AUTHORIZING RESOLUTIONS FOR FORMATION OF WCVC
H. SPECIAL FOCUSED STUDIES FUNDED BY PROPOSITION 84 PLANNING GRANTS
FINAL REPORT – REGIONAL GROUNDWATER FLOW MODEL – PHASE I
FINAL REPORT – BIODIGESTER FEASIBILITY STUDY – VENTURA RIVER WATERSHED
I. RESOLUTIONS ADOPTING IRWM PLAN - 2015
J. VENTURA COUNTY STORMWATER RESOURCES PLAN
K. REPORT ON CLIMATE CHANGES FROM CLIMATE RESEARCHERS AT DESERT RESEARCH INSTITUTE: PROJECTED CHANGES IN VENTURA COUNTY CLIMATE
L. WCVC CLIMATE CHANGE VULNERABILITY ASSESSMENT 2019
M. IMPLEMENTATION PROJECTS ADDED TO PLAN – 2010 TO 2018





N. IMPLEMENTATION PROJECTS AND PROGRAMS ADDED TO PLAN – 2019

TABLES

TABLE 2-1 PROJECTS AND PROGRAMS ONGOING AND COMPLETED SINCE 2007..... 2-3

TABLE 3-1 CURRENT AND FUTURE RECYCLED WATER AVAILABILITY..... 3-46

TABLE 3-2 WHOLESALE WATER DELIVERIES 2005-2012..... 3-49

TABLE 3-3 URBAN WATER USE IN VENTURA COUNTY..... 3-52

TABLE 3-4 STATUS OF TMDLS IN VENTURA COUNTY..... 3-59

TABLE 3-5 POPULATION FORECAST..... 3-79

TABLE 3-6 VENTURA COUNTY’S LEADING AGRICULTURAL COMMODITIES – 2018..... 3-83

TABLE 3-7 SELECT WCVL PROJECTS THAT REDUCE DEPENDENCE ON IMPORTED WATER 3-99

TABLE 4-1 A LIST OF STAKEHOLDERS IN THE WCVL, AND THEIR ROLE IN THE PLANNING PROCESS 4-5

TABLE 4-2 OTHER STAKEHOLDER GROUPS COOPERATING WITH WCVL* 4-10

TABLE 5-1 METRICS TO EVALUATE PLAN SUCCESS 5-9

TABLE 6-1 SUMMARY OF RESOURCE MANAGEMENT STRATEGIES IMPLEMENTED IN WCVL REGION..... 6-19

TABLE 6-2 POTENTIAL CLIMATE CHANGE IMPACT MITIGATION OR ADAPTATION RELATED TO RESOURCE MANAGEMENT STRATEGY IMPLEMENTATION 6-39

TABLE 6-3 GHG REDUCTION OPPORTUNITIES.6-41

TABLE 7-1 PROGRAM/PROJECT TYPES TO HELP ACCOMPLISH IRWM PLAN GOALS AND OBJECTIVES 7-10

TABLE 7-2 PRIORITY PROGRAM AND PROJECT TYPES..... 7-13

TABLE 7-3 PROJECTS SELECTED FOR PROPOSITION 1 – IRWM GRANT – 2019 SOLICITATION 7-16

TABLE 7-4 SUMMARY OF PROJECTS SELECTED FOR THE PROP 1 IRWM GRANT - 2019 SOLICITATION..... 7-21

TABLE 8-1 POTENTIAL IMPACTS AND BENEFITS FROM PLAN IMPLEMENTATION 8-12

TABLE 9-1 TYPES OF DATA BY SOURCE 9-4

TABLE 9-2 DATA SOURCES FOR IRWM PLAN DEVELOPMENT 9-9

TABLE 9-3 *SELECT WATER QUALITY MONITORING EFFORTS 9-16

TABLE 10-1 IRWM PLANNING AND IMPLEMENTATION FUNDING HISTORY 10-3

TABLE 10-2 WATERSHEDS COALITION OF VENTURA COUNTY CONTINUING IRWMP PROCESS 10-5

TABLE 10-3 TYPES OF STATE AND LOCAL WATER MANAGEMENT REVENUE SOURCES 10-7


TABLE 10-4 FUNDING SOURCES FOR IRWM PROJECTS.....10-10

TABLE 11-1 RELATIONSHIP OF LOCAL WATER PLANNING DOCUMENTS TO IRWM PLAN GOALS..... 11-2

TABLE 12-1 PROGRAMS, PLANS, POLICIES LINKING LAND USE AND WATER MANAGEMENT..... 12-4

TABLE 12-2 WATER MANAGEMENT AND LAND USE - INTERACTION OF LAND USE DECISION-MAKING AND WATER MANAGEMENT 12-18

TABLE 13-1 WATER RELATED VULNERABILITIES TO CLIMATE CHANGE – 2013 ASSESSMENT 13-25





FIGURES

FIGURE 2-1 OUTCOMES OF PROJECTS IN FUNDED IN PROPOSITION 50 2-32

FIGURE 3-1 WCVC IRWM BOUNDARIES 3-2

FIGURE 3-2 CALLEGUAS CREEK WATERSHED 3-4

FIGURE 3-3 SANTA CLARA RIVER WATERSHED 3-6

FIGURE 3-4 VENTURA RIVER WATERSHED 3-8

FIGURE 3-5 CITIES AND UNINCORPORATED COMMUNITIES 3-10

FIGURE 3-6 WATER PURVEYORS 3-11

FIGURE 3-7 WASTEWATER DISTRICTS AND FACILITIES 3-13

FIGURE 3-8 GROUNDWATER BASINS 3-14

FIGURE 3-9 FEMA FLOODPLAINS 3-16

FIGURE 3-10 CRITICAL HABITAT AREAS 3-19

FIGURE 3-11A CALLEGUAS MWD MAJOR INFRASTRUCTURE 3-28

FIGURE 3-11B CASITAS MWD MAJOR INFRASTRUCTURE 3-30

FIGURE 3-11C UNITED WCD MAJOR INFRASTRUCTURE 3-31

FIGURE 3-12 FLOOD IMPROVEMENT INFRASTRUCTURE 3-36

FIGURE 3-13 LAND USE DESIGNATIONS 3-37

FIGURE 3-14 CONTAMINATION IN LOCAL GROUNDWATER BASINS (SOUTH HALF OF COUNTY) 3-64

FIGURE 3-15 CONTAMINATION IN LOCAL GROUNDWATER BASINS (NORTH HALF OF COUNTY).... 3-65

FIGURE 3-16 SEAWATER INTRUSION LEVELS 3-75

FIGURE 3-17 NATIVE AMERICAN POPULATION 3-81

FIGURE 3-18 PRIMARY CROP TYPES 3-82

FIGURE 3-19 DISADVANTAGED COMMUNITIES 3-85

FIGURE 3-20 IRWM REGIONS ADJACENT TO WCVC IRWM REGION 3-93

FIGURE 4-1 WCVC GOVERNANCE STRUCTURE 4-14

FIGURE 8-1 IRWM BENEFITS 8-2

FIGURE 13-1 MONTHLY CLIMATE NORMAL TEMPERATURES – OXNARD AIRPORT 13-7

FIGURE 13-2 CHANGE IN MAXIMUM TEMPERATURES BY SEASON – 2021-2040 13-11

FIGURE 13-3 CHANGE IN MINIMUM TEMPERATURES BY SEASON – 2021-2040 13-12

FIGURE 13-4 HISTORICAL FIRE PERIMETERS – 1980-2018 13-14

FIGURE 13-5 CHANGE IN MEDIAN NUMBER OF DRY DAYS BY SEASON – 2021-2040 13-X

FIGURE 13-6 PROJECTED CHANGES IN ANNUAL AVERAGE PRECIPITATION – 2021-2040 13-X

FIGURE 13-7 CHANGE IN APRIL 1 SNOW WATER EQUIVALENT FROM BASELINE 13-X

FIGURE 13-8 MAXIMUM INUNDATION DEPTH DURING 100 YEAR STORM EVENTS 13-X

FIGURE 13-9 SEA LEVEL RISE PROJECTIONS – 2030-2100 13-X

FIGURE 13-10 CHANGE IN AVERAGE ANNUAL NUMBER OF DRY DAYS – 2021-2040 13-X

FIGURE 13-11 CLIMATE CHANGE - HIGHEST LEVEL CONCERNS RANKED BY STAKEHOLDERS 13-X

FIGURE 13-12 CLIMATE CHANGE CONCERNS - OTHER PRIORITY CONCERNS RANKED 13-X

