



COUNTY OF VENTURA
PUBLIC WORKS AGENCY

MEMORANDUM

DATE: July 15, 2024

TO: Supervisor Jeff Gorell, District 2

FROM: Anitha Balan, Director, Roads & Transportation *AB*

SUBJECT: **Traffic Impacts for Upcoming Bike Lane and Pedestrian Improvements Project on Santa Rosa Road (Yucca Drive to Moorpark Road)**

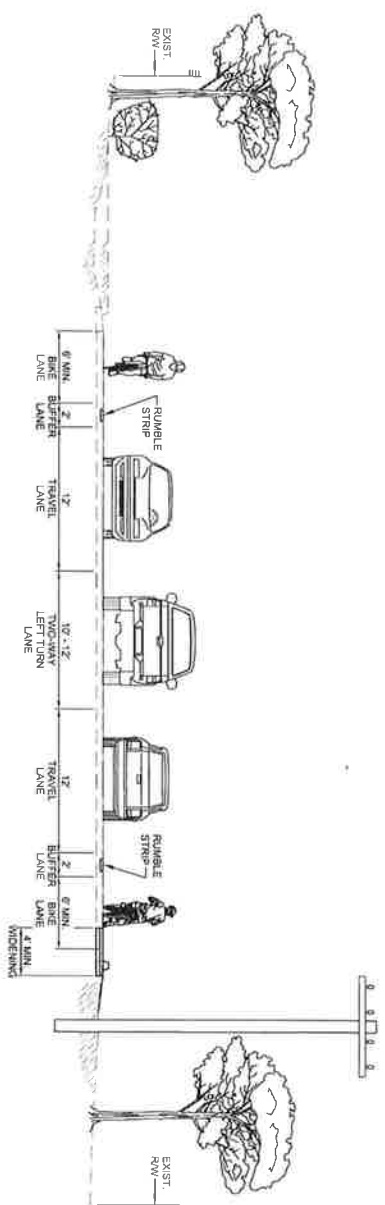
Public Works Agency Roads & Transportation (PWA-RT) awarded a construction contract to Toro Enterprises Inc. for the Santa Rosa Road Bicycle and Pedestrian Improvements Project from Yucca Drive to Moorpark Road. Construction is tentatively scheduled to start July 29th. The proposed improvements consist of installing approximately 3.4 miles of a Class II buffered bike lane with rumble strips (on the travel lane side of the buffer) on both sides of Santa Rosa Road. The project includes minor pavement widening in limited areas, minor road repairs, and finishing with a slurry seal. A new sidewalk with curb and gutter will be installed to connect Santa Rosa Technology Magnet School east to Andalusia Drive.

Santa Rosa Road has a large volume of daily traffic. Traffic control measures will be implemented to maximize open lanes of traffic during construction while ensuring that construction operations can occur in a safe manner. Changeable message sign boards will be placed at the project limits to provide project information. General notices via door hangers will be distributed to residents. Cones and delineators with signs will be placed along the affected road areas for construction three days prior to work to give local traffic advance notice. Updates will also be posted on the County's social media websites.

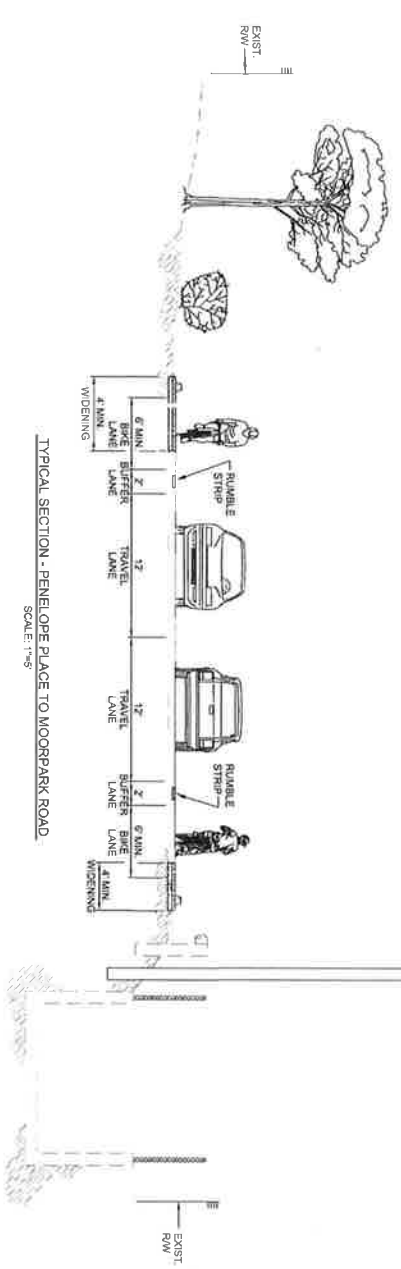
PWA-RT is providing this information to you and your staff as these improvements will have a direct impact on the residents in your district. PWA-RT will provide sufficient notification and public outreach ahead of the work to help minimize public inconvenience. These actions and traffic impacts are necessary to safely construct the work.

Should you have any questions, please feel free to contact me at 805-654-2077 or the project manager, Joshua Patricio at Joshua.Patricio@ventura.org or (805) 654-2054.

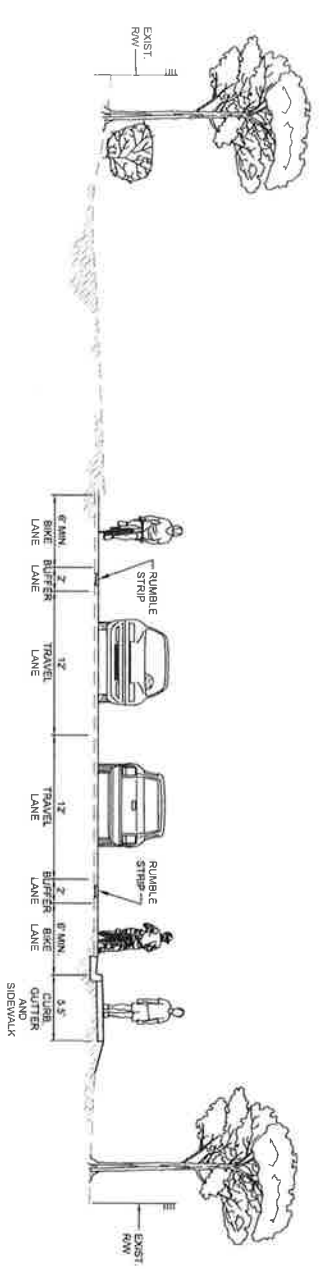
Attachment: Location - Project Limits Map
MAC Meeting Exhibit



TYPICAL SECTION - VUOCOLA DRIVE TO PENELOPE PLACE
SCALE: 1"=5'



TYPICAL SECTION - PENELOPE PLACE TO MOORPARK ROAD
SCALE: 1"=5'



TYPICAL SECTION - SCHOOL DRIVEWAY TO ANDALUSIA DRIVE EAST
SCALE: 1"=5'

PROJECT SCHEDULE: July 22 - September 23

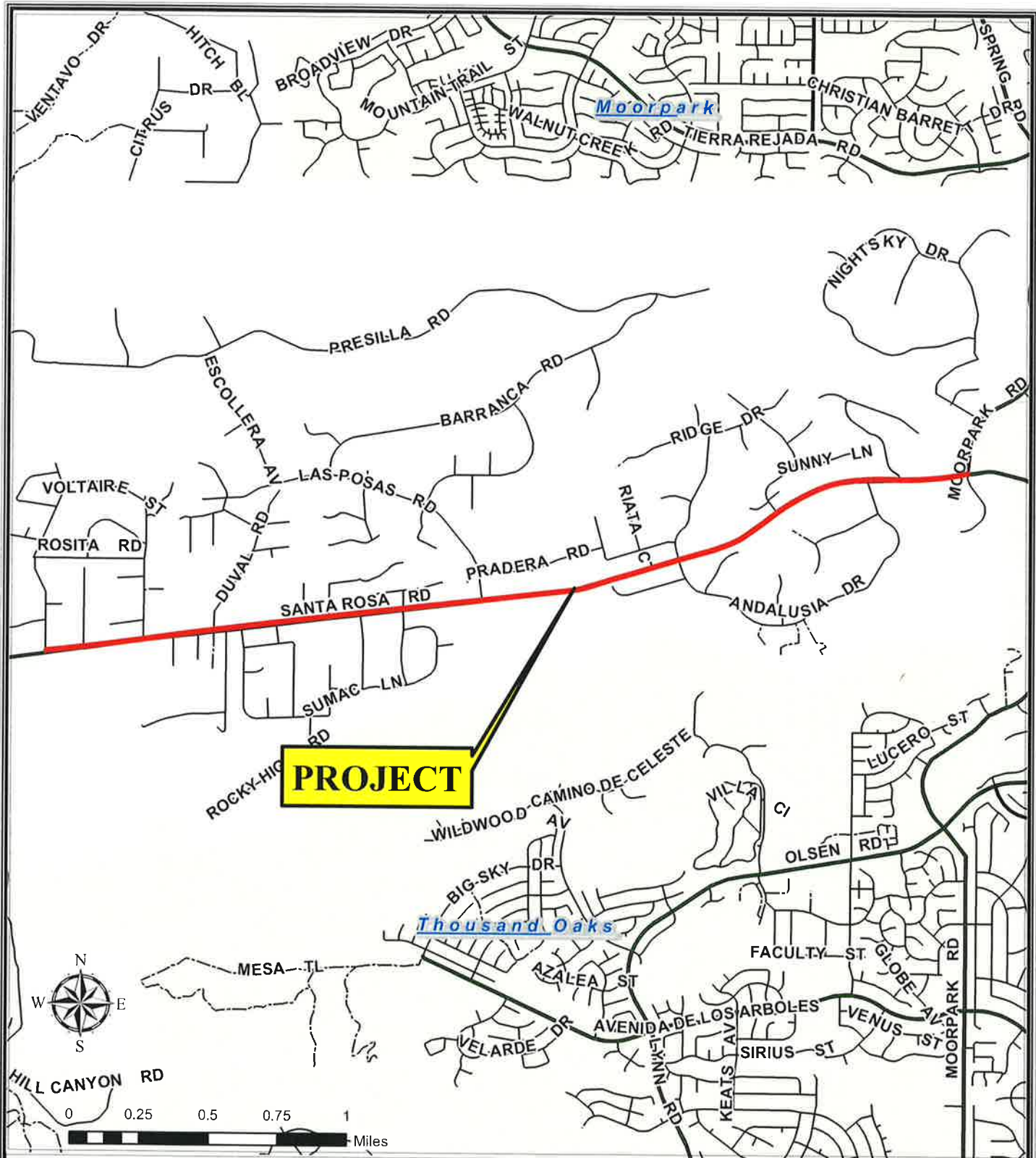
CONTACTS:
 Contractor: Toro Enterprises - Randy Almanza
 County of Ventura - Josh Patricio

WORK HOURS: 7:00 a.m. - 3:30 p.m.

SIGNING: Traffic Signs and Changeable Message Sign (CMS)
 2 Lanes open at all times

RUMBLE STRIP NOTES:

1. Rumble Strip is located within the 2-foot Buffer Lane between the Travel Lane and Bike Lane and outside the 6-foot Bike Lane.
2. 12' Gap at 120' of Rumble Strip.



**COUNTY OF VENTURA PUBLIC WORKS AGENCY
ROADS & TRANSPORTATION**

**SANTA ROSA ROAD BIKE LANE AND PEDESTRIAN IMPROVEMENT
PROJECT**

LOCATION MAP