



Saticoy Pedestrian Improvement & Community Connections Project

Funded by the
California Transportation Commission (CTC)
Active Transportation Program (ATP) Cycle 6 Grant Program
Administered by the California Department of Transportation (Caltrans)

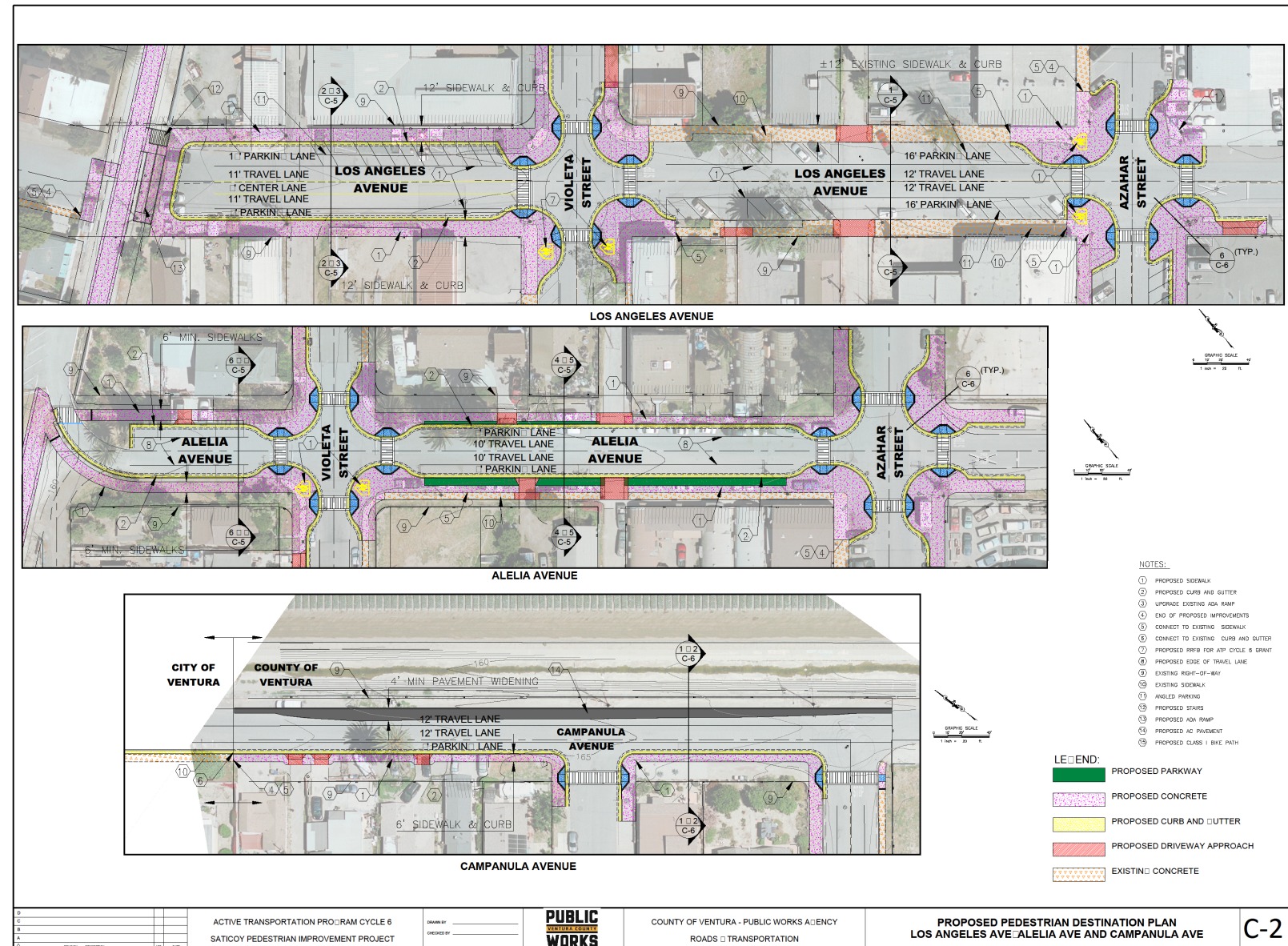
Saticoy Pedestrian Improvements (PWA-RT)

- ▶ Pedestrian improvements at various locations in the Saticoy Area
 - ▶ Improve Public Safety
 - ▶ Provide accessibility to local points of interest such as parks, library, community center, and local businesses
 - ▶ Close sidewalk gaps
 - ▶ Funding
 - ▶ Active Transportation Program Cycle 6 (State Grant)
 - ▶ Design & Construction: \$3,497,000
 - ▶ 4 Year Project - Programmed for 2025-2028
- Legend**

 - Existing Sidewalk
 - Proposed Sidewalk
 - City of Ventura

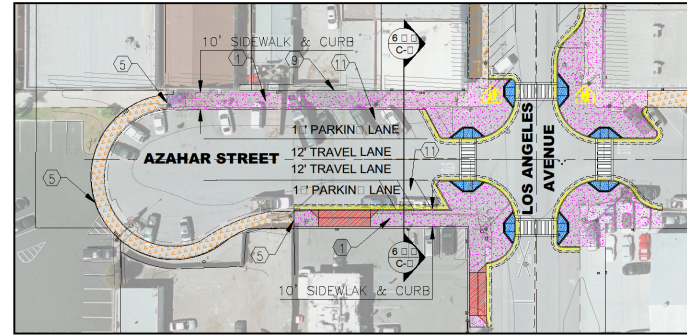


Campanula Avenue

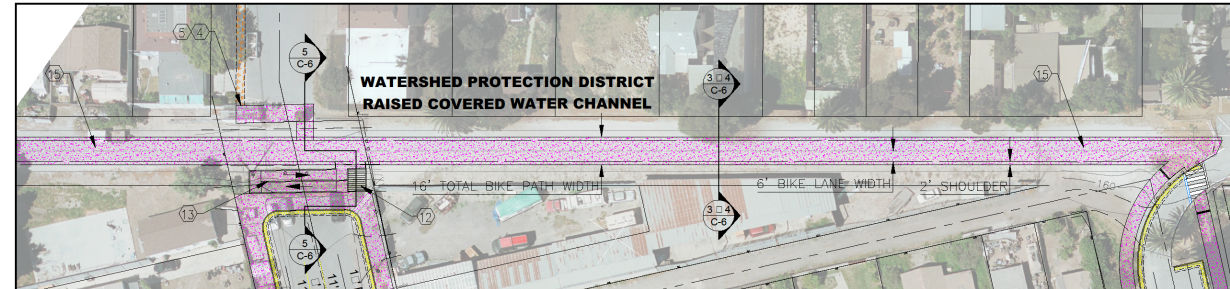


Azahar Street

Watershed Protection District Raised Covered Water Channel



AZAHAR STREET



WATERSHED PROTECTION DISTRICT RAISED COVERED WATER CHANNEL

NOTES:

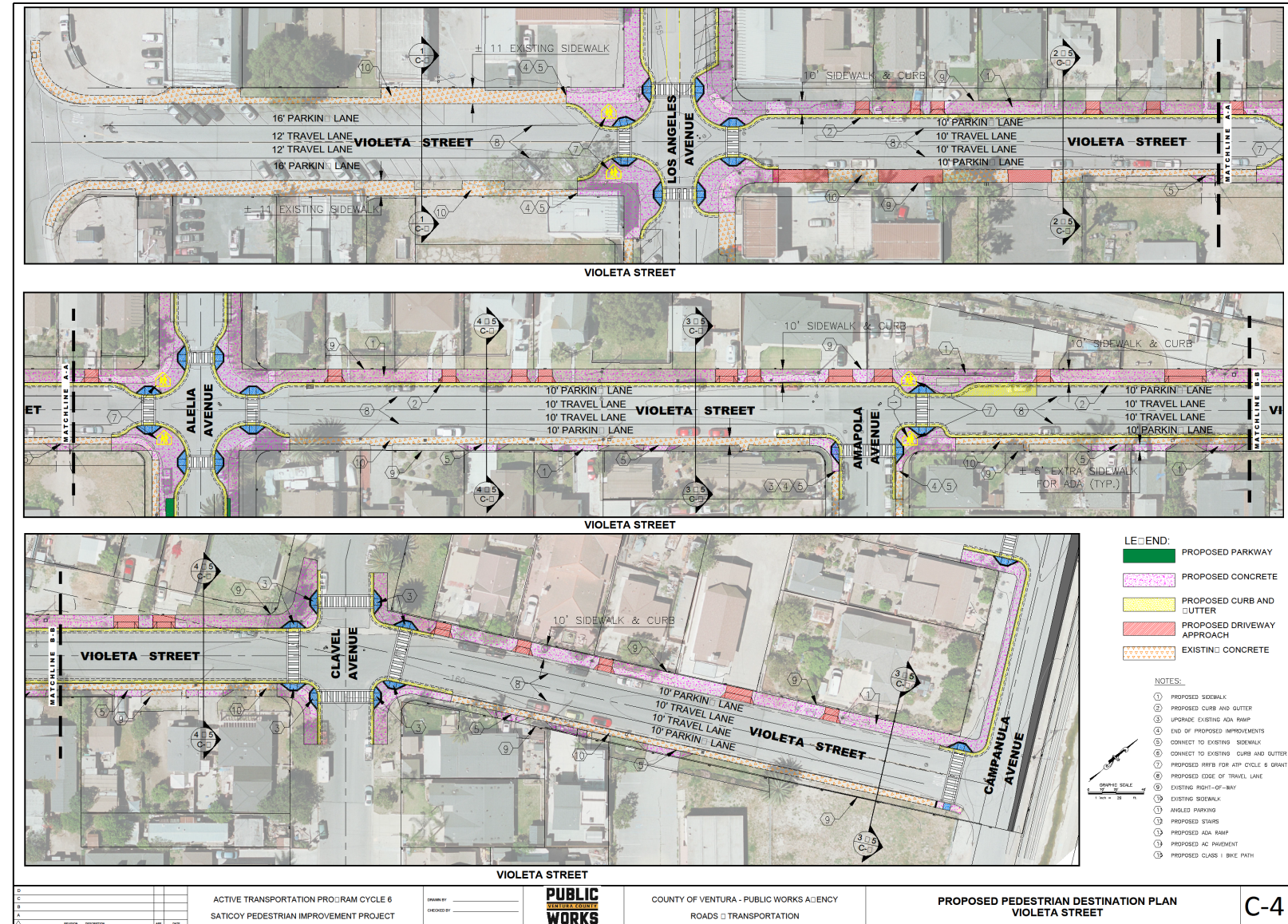
- ① PROPOSED SIDEWALK
- ② PROPOSED CURB AND GUTTER
- ③ UPGRADE EXISTING ADA RAMP
- ④ END OF PROPOSED IMPROVEMENTS
- ⑤ CONNECT TO EXISTING SIDEWALK
- ⑥ CONNECT TO EXISTING CURB AND GUTTER
- ⑦ PROPOSED RAMP FOR ATP CYCLE 6 GRANT
- ⑧ PROPOSED EDGE OF TRAVEL LANE
- ⑨ EXISTING RIGHT-OF-WAY
- ⑩ EXISTING SIDEWALK
- ⑪ ANGLED PARKING
- ⑫ PROPOSED STAIRS
- ⑬ PROPOSED ADA RAMP
- ⑭ PROPOSED AC PAVEMENT
- ⑮ PROPOSED CLASS 1 BIKE PATH

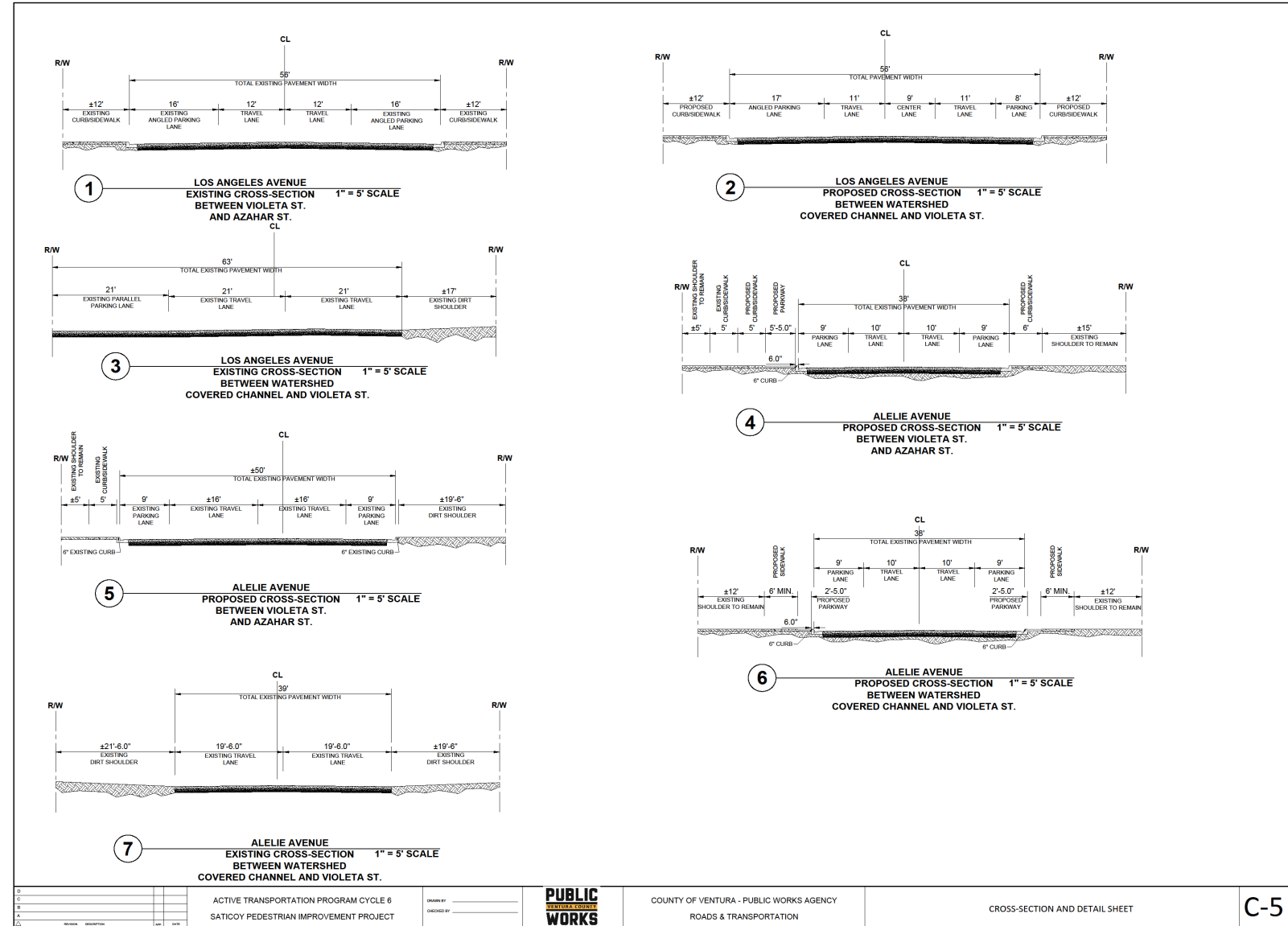
LEGEND:

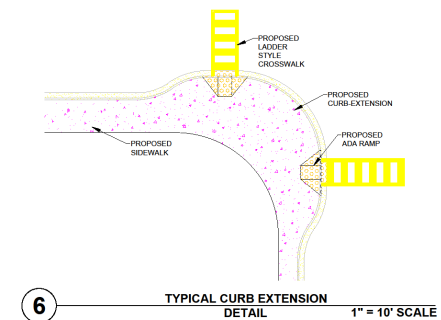
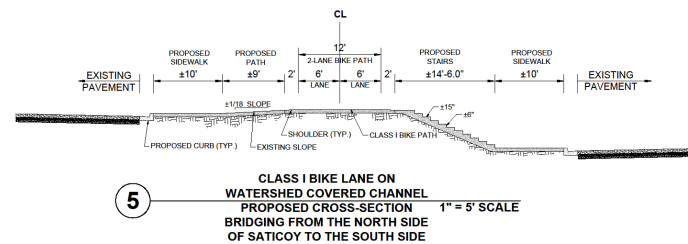
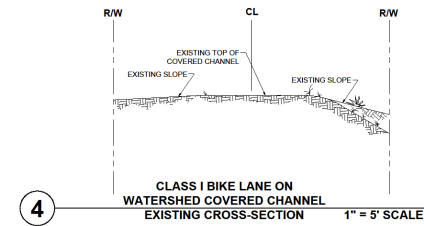
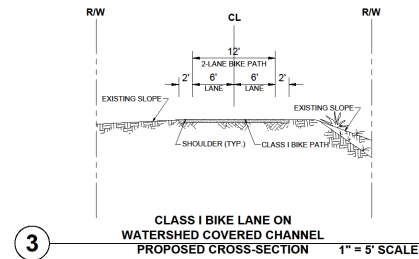

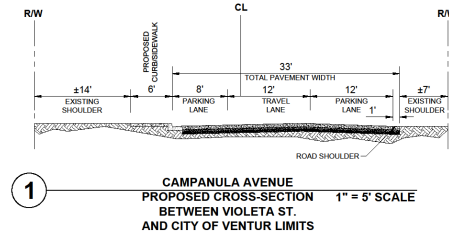
- PROPOSED PARKWAY
- PROPOSED CONCRETE
- PROPOSED CURB AND GUTTER
- PROPOSED DRIVEWAY APPROACH
- EXISTING CONCRETE

<div> <div> <div></div> <div></div> <div></div> <div></div> </div> <div> <div></div> <div></div> <div></div> <div></div> </div> </div>	<div> <div>ACTIVE TRANSPORTATION PROGRAM CYCLE 6</div> <div>SATICOY PEDESTRIAN IMPROVEMENT PROJECT</div> </div>	<div> <div>DRAWN BY:</div> <div>CHECKED BY:</div> </div>	<div> <div>PUBLIC</div> <div>WORKS</div> </div>	<div> <div>COUNTY OF VENTURA - PUBLIC WORKS AGENCY</div> <div>ROADS & TRANSPORTATION</div> </div>	<div> <div>PROPOSED PEDESTRIAN DESTINATION PLAN</div> <div>AZAHAR STREET AND WATERSHED ALLEY</div> </div>	<div>C-3</div>
--	---	--	---	---	---	----------------

Violeta Street







D			
C			
B			
A			
△	DESCRIPTION	DESCRIPTION	DATE

ACTIVE TRANSPORTATION PROGRAM CYCLE 6
SATICOY PEDESTRIAN IMPROVEMENT PROJECT


DRAWN BY _____
CHECKED BY _____



COUNTY OF VENTURA - PUBLIC WORKS AGENCY
ROADS & TRANSPORTATION

CROSS-SECTION AND DETAIL SHEET

C-6



Currently Planned Schedule

- 2025: Preliminary Design and Environmental Studies
- 2026: Environmental Clearance and Final Design
- 2027: Right-of-Way Clearance
(40 Work Area Permits or Temporary Easements)
Notice Inviting Bids for Construction
- 2028: Construction