

**LOCATION MAPS - VENTURA COUNTY OFFICES**

**Page 1 - GOVERNMENT CENTER ACCESS**

**Page 2 - PUBLIC WORKS & BID BOX LOCATIONS**

**Page 3 - SATICOY OPERATIONS YARD ACCESS**

**Page 4 - WATER & SANITATION DEPARTMENT - MOORPARK**

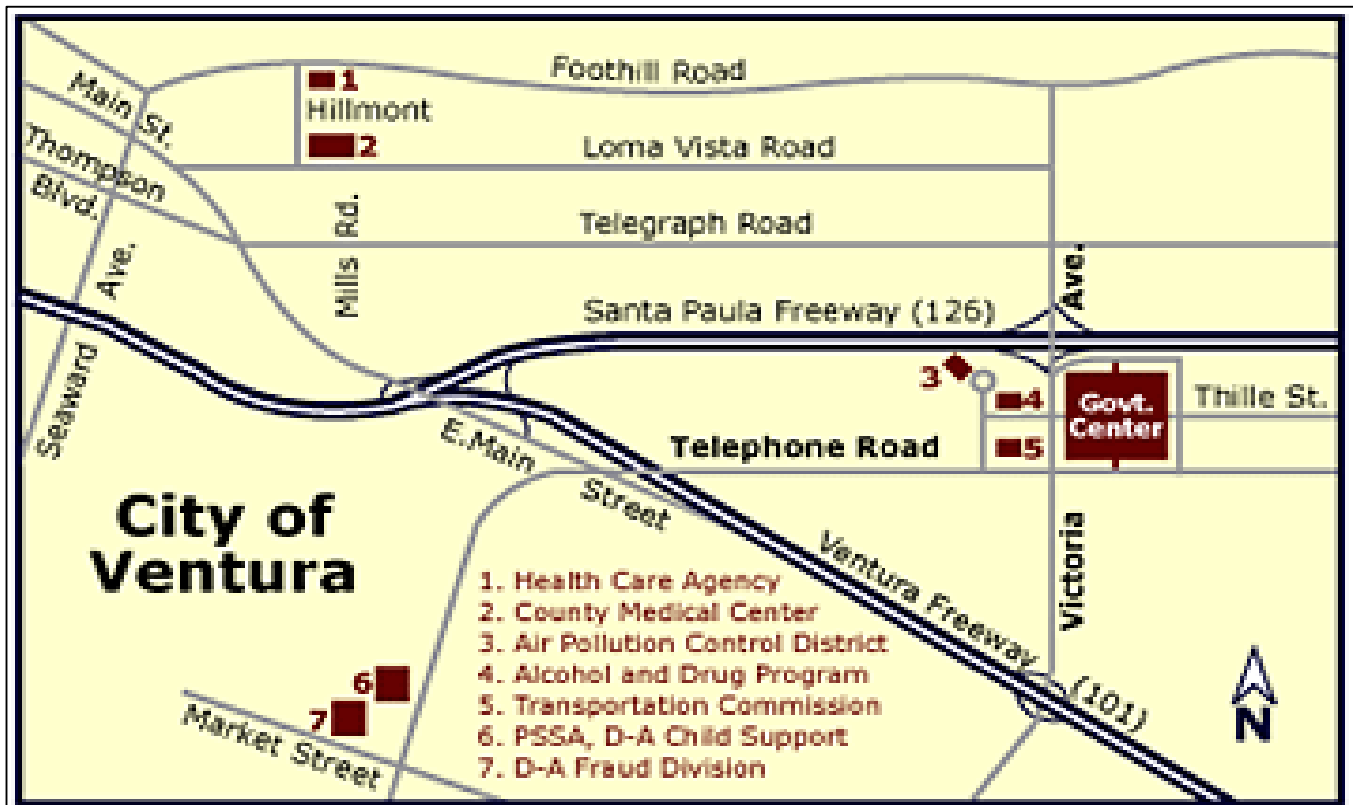
**APPROACHES TO THE VENTURA COUNTY GOVERNMENT CENTER**

**800 SOUTH VICTORIA AVENUE IN VENTURA CALIFORNIA**

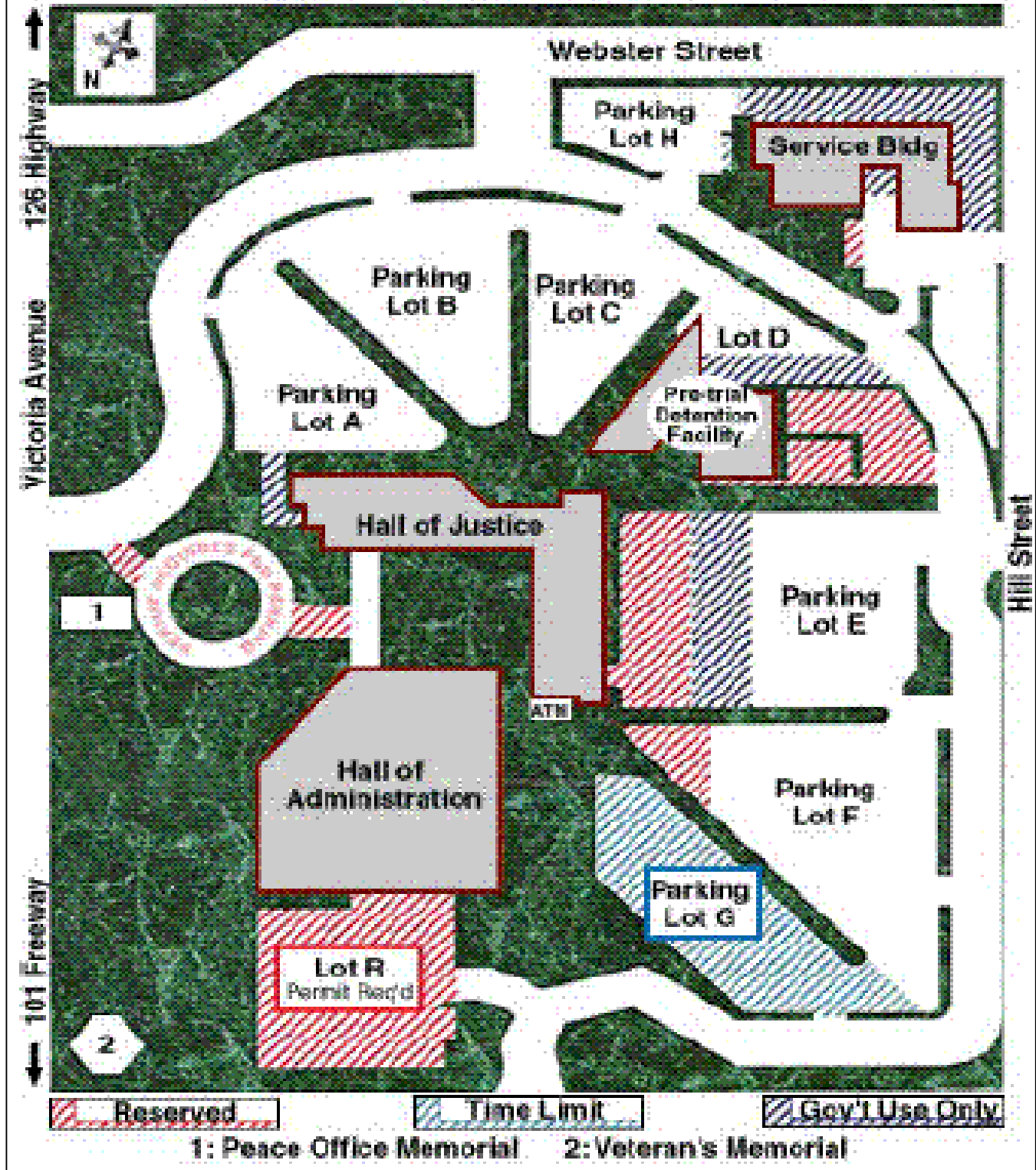
See The Thomas Guide (Ventura County) Page 492 C-3

**FOR PUBLIC WORKS IN THE HALL OF ADMINISTRATION**

**ENTER PARKING LOT FROM TELEPHONE ROAD AT LARK STREET**



# Government Center



**PUBLIC WORKS IS IN THE HALL OF ADMINISTRATION  
ENTER FROM THE EAST OR NORTH ENTRANCE  
TO MAIN PLAZA (2ND FLOOR) ATRIUM.**

**DEVELOPMENT AND INSPECTIONS SERVICES  
& COUNTY SURVEYOR ARE ON 3rd FLOOR AT TOP OF ESCALATOR**

**BID BOX IS NEAR SURVEYOR'S PUBLIC COUNTER.**

**ENGINEERING SERVICES MANAGEMENT &  
CONTRACT ADMINISTRATION ARE ON MAIN PLAZA (2nd FLOOR)**

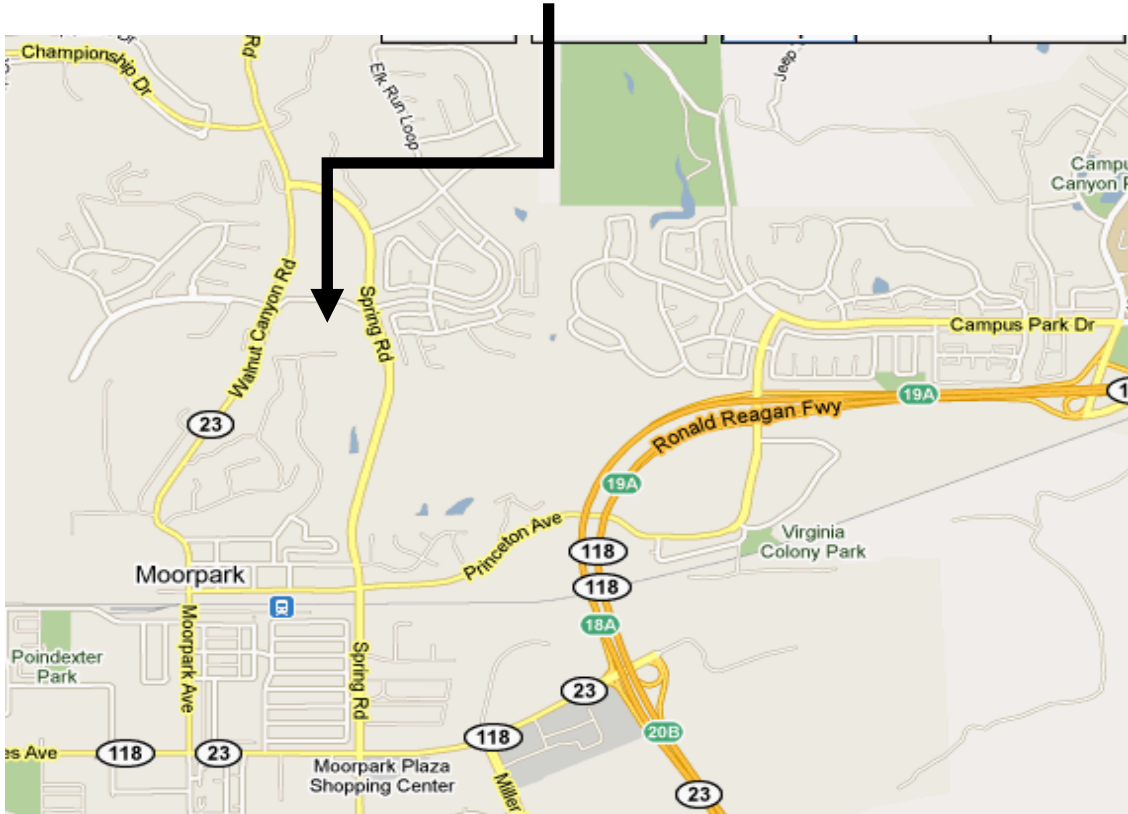
**SATICOY OPERATIONS YARD**  
**See The Thomas Guide (Ventura County) Page 493 B-1&2**





**Ventura County Water & Sanitation Department**

6767 Spring Rd  
Moorpark, CA 93021



VCWWD  
OFFICE

**The Thomas Guide (Ventura County): Page 476 F-6  
0.2 miles west of the intersection of Spring Rd. and Elk Run Loop.**