

**COUNTY OF VENTURA  
PUBLIC WORKS AGENCY**

**TRANSPORTATION DEPARTMENT**



**MULTI-YEAR PAVEMENT PLAN  
(2013-2017)  
Revision 1**

Recommended By: \_\_\_\_\_

David Fleisch, Director  
Transportation Department

**Approved by Ventura County Board of Supervisors: July 23, 2013**

# TABLE OF CONTENTS

Background and Organization of the Revised Plan.....1

Table 1: Average Pavement Condition Index Summary Report.....3

Table 2: Priority 1 – Listing of Roads Currently in Design & Construction Phase.....4

Table 3 to 6: Priority 2 to 5 – Listing of Roads.....7-14

- Priority 2.....7
- Priority 3.....9
- Priority 4.....12
- Priority 5 .....14

**BACKGROUND:**

The County pavement management program is based on information obtained through field evaluations of pavement conditions and utilizing the Metropolitan Transportation Commission pavement management program and software called StreetSaver. The program has been used by the County for over 20 years and has been the key resource for all the previous Plans approved by the Board of Supervisors. The program is designed to assist us in finding cost-effective strategies for providing, evaluating, and maintaining pavement in serviceable condition. The program consists of two basic components:

1. A comprehensive database, which contains current and historical information on pavement condition, pavement structure, and traffic;
2. A set of software tools that allows evaluation of alternatives, determination of existing and future pavement conditions, prediction of financial needs, and the identification and prioritization of cost effective pavement renovation projects.

The program provides pavement condition index (PCI) data, which is used to establish a baseline for evaluating the pavement condition of one roadway over another. The condition index values are a function of distress type, distress severity, and distress quantity present in the pavement surface. The index values have been established to range from zero to 100. Higher index values indicate better pavement conditions. For example, a new pavement with no distress is assigned an index value of 100.

The County road network system was re-evaluated for updates and changes to the existing approved Multi-Year Pavement Plan, which was approved by Board of Supervisors on June 12, 2012. Priority 1 listing of roads has been combined into projects that are currently in the design and construction phase. Construction is expected to be completed by the end of this calendar year (2013). The remaining priorities have been re-evaluated and combined into priorities which are now based on geographic location. In addition to the described changes, road segments were also added to priorities 1 to 5 in which roads in a neighborhood area were not selected for treatment, and the condition of the road is in the fair or poor/failed pavement condition category. Roads were also removed from the plan due to further analysis that showed pavement to be in good condition and no attention would be required in this plan.

Our current road network PCI is at 73, which is considered to be in between very good and good pavement condition. Note that in 2012, our PCI was at 70. Funding for the Pavement Plan for the next four years is totally dependent on funding availability for Fiscal Years 2014 through 2017. The proposed Multi-Year Pavement Plan is expected to maintain the PCI in mid 70s for the next four years.

**ORGANIZATION OF THE REVISED PLAN:**

The Multi-Year Pavement Plan for 2013-2017 **revision 1** is organized in the following manner:

**Table 1.** Average Pavement Condition Index (PCI) Summary Report – The County of Ventura has been divided into five Supervisorial Districts. Each of these districts has a certain percentage of County-maintained roads. This summary report shows the average PCI per Supervisorial District compared to Countywide average PCI in graphical and tabulated format.

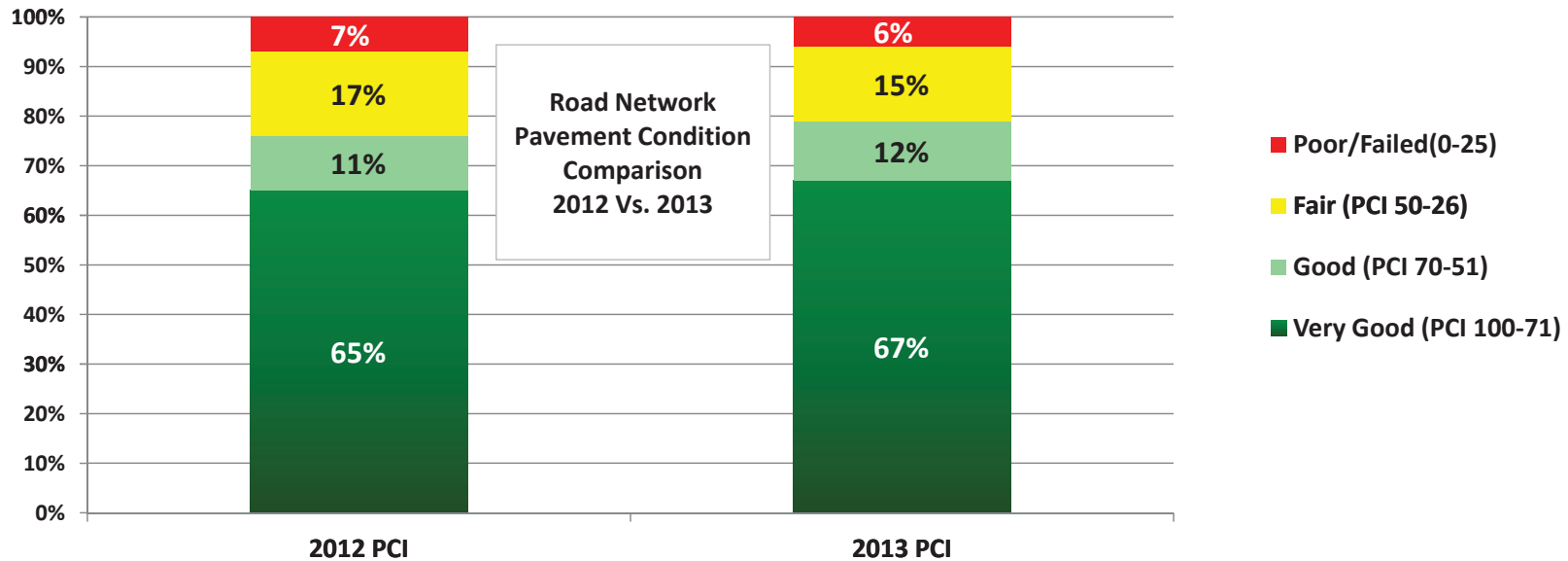
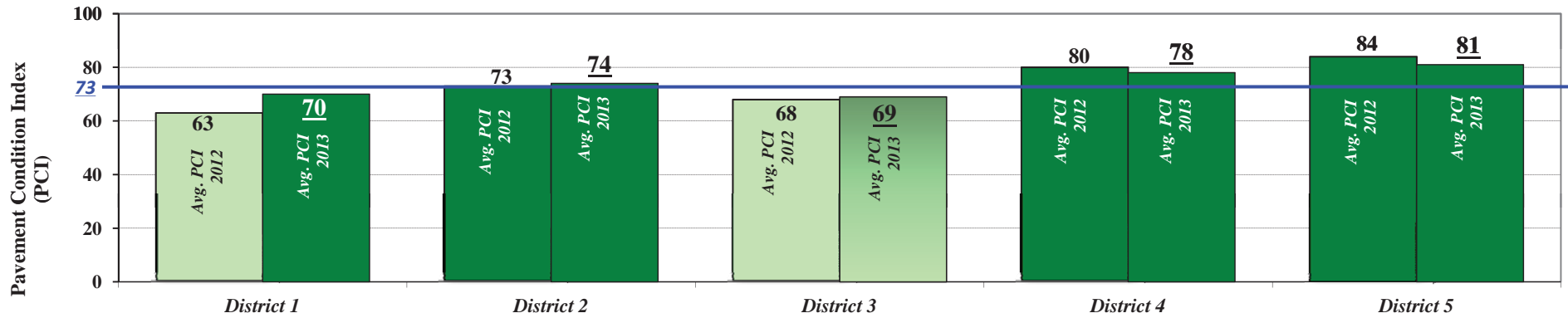
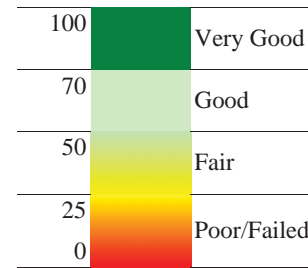
**Table 2.** Priority 1 Listing of Road – Shows the listing of roads currently in the design and construction phase. Construction is expected to be completed by the end of this calendar year.

**Table 3 to 6.** Priority 2 to 5 Listing of Roads – Shows updated list of roads proposed for resurfacing per priority for FY’s 2014–2017.

**Table 1 - Average Pavement Condition Index (PCI) Summary Report for 2013**

| Supervisorial District | Average PCI 2012 | Average PCI 2013 | % Miles per Supervisorial District |
|------------------------|------------------|------------------|------------------------------------|
| District 1             | 63               | 70               | 28%                                |
| District 2             | 73               | 74               | 26%                                |
| District 3             | 68               | 69               | 30%                                |
| District 4             | 80               | 78               | 7%                                 |
| District 5             | 84               | 81               | 9%                                 |
| <b>Countywide Avg.</b> | <b>70</b>        | <b>73</b>        |                                    |

**Pavement Condition Index Category**



**Table 2 - Priority 1  
(Projects Currently in Design and Construction Phase)**

**Legend:** Roads from Priorities 2-5      Roads Added to Plan

| Road No. | Road Name             | Road Limits                    | Sub Area | Superv. Dist. | Length (Miles) |
|----------|-----------------------|--------------------------------|----------|---------------|----------------|
| 64263    | Santa Ana Road        | Santa Ana Blvd - Burnham Rd    | CAS      | 1             | 0.15           |
| 71411    | Calle Plantador       | CDS - Calle Yucca              | CNO      | 2             | 0.05           |
| 71551    | Camino Roberto        | Camino Magenta - CDS           | CNO      | 2             | 0.04           |
| 71611    | Morelia Court         | CDS - Calle Yucca              | CNO      | 2             | 0.05           |
| 66011    | Amber Lane            | End - Country Club Dr          | CRK      | 1             | 0.19           |
| 66051    | Fraser Street         | Creek Rd - End                 | CRK      | 1             | 0.11           |
| 66061    | Hermosa Road          | Creek Rd - SR 33               | CRK      | 1             | 0.65           |
| 66081    | Old Creek Road        | SR 33 - .51mi ne               | CRK      | 1             | 0.48           |
| 64431    | Parkview Drive        | CDS - SR 33                    | CSP      | 1             | 0.14           |
| 64461    | Sycamore Drive        | Edison Dr - SR 33              | CSP      | 1             | 0.05           |
| 64531    | Los Encinos Road      | Burnham Rd - SR 150            | LOA      | 1             | 0.66           |
| 64541    | Riverside Road        | Santa Ana Blvd - Burnham Rd    | LOA      | 1             | 0.86           |
| 64571    | Sycamore Road         | Burnham Rd - Riverside Rd      | LOA      | 1             | 0.1            |
| 64581    | Ward Way West         | CDS - Los Encinos Rd           | LOA      | 1             | 0.04           |
| 74081    | Faircrest Lane North  | Kingsgrove Dr - CDS            | LPV      | 2             | 0.14           |
| 74092    | Greentree Drive North | Bradley Rd - Kingsgrove Dr     | LPV      | 2             | 0.42           |
| 74093    | Greentree Drive North | Kingsgrove Dr - Ridgecrest Ln  | LPV      | 2             | 0.42           |
| 74091    | Greentree Drive West  | Bradley Rd - CDS               | LPV      | 2             | 0.67           |
| 74122    | Kingsgrove Drive East | 155e Heatherton Dr - Donlon Rd | LPV      | 2             | 0.47           |
| 74161    | Palomino Drive        | La Cumbre Rd - End             | LPV      | 2             | 0.14           |
| 74181    | Ridgecrest Lane       | Greentree Dr - CDS             | LPV      | 2             | 0.32           |
| 68421    | Bonita Drive          | 30n Cuyama Rd - CDS            | MOK      | 1             | 0.1            |
| 68551    | El Toro Road East     | Del Norte Rd - Palomar Rd      | MOK      | 1             | 0.15           |
| 68571    | Fairview Court        | 30n Fairview Rd - CDS          | MOK      | 1             | 0.14           |
| 68591    | Felix Drive           | El Roblar Dr - End             | MOK      | 1             | 0.07           |
| 68821    | Verano Drive          | 30n Cuyama Rd - CDS            | MOK      | 1             | 0.08           |
| 66471    | Bonmark Drive         | 60s Wormwood St - Arcata Rd    | MRM      | 1             | 0.29           |
| 66491    | Brier Street          | Sumac Dr - CDS                 | MRM      | 1             | 0.04           |
| 66501    | Calle Cinco De Mayo   | Puesta Del Sol - Barbara St    | MRM      | 1             | 0.11           |
| 66511    | Calle El Prado        | Puesta Del Sol - Catalina Dr   | MRM      | 1             | 0.09           |
| 66521    | Calle Vista Del Monte | Puesta Del Sol - Catalina Dr   | MRM      | 1             | 0.09           |
| 66531    | Catalina Drive        | End - Barbara St               | MRM      | 1             | 0.22           |
| 66532    | Catalina Drive West   | Puesta Del Sol - Catalina Dr   | MRM      | 1             | 0.1            |
| 66591    | Encino Drive          | Creek Rd - 206s Azure Ct       | MRM      | 1             | 0.66           |
| 66592    | Encino Drive          | 206s Azure Ct - 276s Del Valle | MRM      | 1             | 0.67           |
| 66602    | Feliz Drive           | Howard Av - Valley Meadow Dr   | MRM      | 1             | 0.32           |
| 66681    | Lark Street           | Sumac Dr - CDS                 | MRM      | 1             | 0.04           |
| 66711    | Oakcrest Avenue       | Barbara St - Willey St         | MRM      | 1             | 0.11           |
| 66741    | Puesta Del Sol        | Catalina Dr - Wildoak St       | MRM      | 1             | 0.46           |
| 66771    | Rodeo Drive           | Encino Dr - CDS                | MRM      | 1             | 0.1            |
| 66811    | Sumac Drive           | 130s Lark St - Country Dr      | MRM      | 1             | 0.37           |
| 66821    | Telsa Street          | Sumac Dr - CDS                 | MRM      | 1             | 0.04           |
| 52091    | Cathy Drive           | Theresa Dr - Michael Dr        | NBP      | 2             | 0.25           |

**Table 2 - Priority 1**  
**(Projects Currently in Design and Construction Phase)**

**Legend:** Roads from Priorities 2-5      Roads Added to Plan

| Road No. | Road Name               | Road Limits                    | Sub Area | Superv. Dist. | Length (Miles) |
|----------|-------------------------|--------------------------------|----------|---------------|----------------|
| 52141    | Diana Court             | CDS - Virginia Dr              | NBP      | 2             | 0.06           |
| 52151    | Dorena Drive            | Theresa Dr - Michael Dr        | NBP      | 2             | 0.21           |
| 52301    | Helen Court             | CDS - Virginia Dr              | NBP      | 2             | 0.06           |
| 52401    | Lynn Court              | Kitty St - CDS                 | NBP      | 2             | 0.05           |
| 52541    | Virginia Drive          | Theresa Dr - Michael Dr        | NBP      | 2             | 0.29           |
| 52551    | Wendy Drive             | 55n Borchard Rd - 120s Lois Av | NBP      | 2             | 0.53           |
| 67121    | Ferrara Drive           | Moreno Dr - Fierro Dr          | NMR      | 1             | 0.14           |
| 67131    | Fierro Drive            | Moreno Dr - Rice Rd            | NMR      | 1             | 0.27           |
| 67141    | Granito Drive           | Alviria Dr - Fierro Dr         | NMR      | 1             | 0.22           |
| 67172    | Loma Drive              | SR 33 - Tico Rd                | NMR      | 1             | 0.66           |
| 67261    | Sierra Court            | Moreno Dr - CDS                | NMR      | 1             | 0.03           |
| 72811    | Alder Springs Drive     | Twin Springs Av - CDS          | OPK      | 2             | 0.06           |
| 72061    | Buttonwood Avenue North | Maplegrove St - Basswood Av    | OPK      | 2             | 0.11           |
| 72132    | Kanan Road              | Sunnycrest Dr - Deerhill Rd    | OPK      | 2             | 0.28           |
| 72131    | Kanan Road              | LA Co Line - Sunnycrest Dr     | OPK      | 2             | 0.59           |
| 72133    | Kanan Road              | Deerhill Rd - Oak Hills Dr     | OPK      | 2             | 0.46           |
| 72171    | Maplegrove Street East  | Pinewood Av - Bayberry St      | OPK      | 2             | 0.33           |
| 72241    | Peregrine Circle        | Basswood Av - Buttonwood Av    | OPK      | 2             | 0.23           |
| 72311    | Sprucewood Avenue       | Smoke Tree Av - Sunnycrest Dr  | OPK      | 2             | 0.12           |
| 72321    | Sunnycrest Drive East   | Oak Hills Dr - Kanan Rd        | OPK      | 2             | 0.09           |
| 72322    | Sunnycrest Drive East   | Kanan Rd - 130e Sprucewood Av  | OPK      | 2             | 0.13           |
| 65041    | Arnaz Drive             | Hill St - North end            | OVW      | 1             | 0.18           |
| 65051    | Ashby Court             | Spring St - CDS                | OVW      | 1             | 0.1            |
| 65101    | Encore Street           | Verde Oak Dr - Grande Vista St | OVW      | 1             | 0.1            |
| 65111    | Goodhope Street         | Sunset Av - Larmier Av         | OVW      | 1             | 0.14           |
| 65121    | Grande Vista Street     | 263w Larmier Av - Spring St    | OVW      | 1             | 0.23           |
| 65141    | Hill Street             | Arnaz Dr - 40e Oak Dr          | OVW      | 1             | 0.1            |
| 65151    | Holly Knoll Drive       | Verde Oak Dr - Grande Vista St | OVW      | 1             | 0.1            |
| 65191    | Kunkle Street           | CDS - SR 33                    | OVW      | 1             | 0.2            |
| 65201    | La Cross Street         | SR 33 - Ojai Dr                | OVW      | 1             | 0.09           |
| 65211    | Larmier Avenue          | 222s - 130n Grande Vista St    | OVW      | 1             | 0.07           |
| 65241    | Monte Court North       | Monte Via - CDS                | OVW      | 1             | 0.01           |
| 65251    | Monte Via               | Santa Ana Blvd - CDS           | OVW      | 1             | 0.38           |
| 65261    | Mountain View Street    | 195s Oakview Av - Mahoney Av   | OVW      | 1             | 0.15           |
| 65262    | Mountain View Street    | 490s - 496n Santa Ana Blvd     | OVW      | 1             | 0.19           |
| 65291    | Oaklawn Avenue          | Hollyknoll Dr - Encore Dr      | OVW      | 1             | 0.07           |
| 65301    | Ojai Drive              | SR 33 - Hill St                | OVW      | 1             | 0.17           |
| 65341    | Park Avenue             | SR 33 - Old Grade Rd           | OVW      | 1             | 0.2            |
| 65361    | Portal Street           | Spring St - SR 33              | OVW      | 1             | 0.04           |
| 65382    | Prospect Street         | Santa Ana Blvd - End           | OVW      | 1             | 0.1            |
| 65401    | Ridgeline Drive         | Sunset St - End                | OVW      | 1             | 0.17           |
| 65411    | Rio Via                 | Monte Via - Monte Via          | OVW      | 1             | 0.18           |
| 65422    | Santa Ana Boulevard     | E Edge Br 394 - SR 33          | OVW      | 1             | 0.49           |

**Table 2 - Priority 1  
(Projects Currently in Design and Construction Phase)**

**Legend:** Roads from Priorities 2-5      Roads Added to Plan

| Road No.                        | Road Name           | Road Limits                    | Sub Area | Superv. Dist. | Length (Miles) |
|---------------------------------|---------------------|--------------------------------|----------|---------------|----------------|
| 65431                           | Santa Ana Way       | SR 33 - Oak Dr                 | OVW      | 1             | 0.13           |
| 65442                           | Short Street East   | SR 33 - Old Ventura Av         | OVW      | 1             | 0.08           |
| 65441                           | Short Street West   | 210w SR 33 - SR 33             | OVW      | 1             | 0.04           |
| 65461                           | Sunset Avenue       | Larmier Av - Spring St         | OVW      | 1             | 0.19           |
| 65471                           | Sunset Court        | CDS - Sunset St                | OVW      | 1             | 0.03           |
| 65482                           | Sunset Street       | 158e Oak Dr - End              | OVW      | 1             | 0.18           |
| 65481                           | Sunset Street       | Valley View Dr - 158e Oak Dr   | OVW      | 1             | 0.06           |
| 65521                           | Valley View Drive   | Santa Ana Wy - East end        | OVW      | 1             | 0.18           |
| 65531                           | Verde Oak Drive     | 124w Holly Knoll Dr -Encore St | OVW      | 1             | 0.09           |
| 53094                           | Hueneme Road        | Wood Rd - Laguna Rd            | OXP      | 3             | 2.29           |
| 53093                           | Hueneme Road        | Navalair Rd - Wood Rd          | OXP      | 2&3           | 0.91           |
| 53063                           | Etting Road         | Naumann Rd - Wood Rd           | OXP      | 3&5           | 1.49           |
| 53062                           | Etting Road         | 180w Dodge Rd - Naumann Rd     | OXP      | 3&5           | 0.81           |
| 73171                           | Las Posas Road East | Santa Rosa Rd - Escollera Av   | SRV      | 2             | 0.99           |
| 73181                           | Los Cedros Circle   | Redondo Av - CDS               | SRV      | 2             | 0.07           |
| 73191                           | Los Fresnos Circle  | Redondo Av - CDS               | SRV      | 2             | 0.09           |
| 73331                           | Palo Verde Circle   | Barranca Rd - CDS              | SRV      | 2             | 0.17           |
| 73371                           | Redondo Avenue      | E Las Posas Rd - Barranca Rd   | SRV      | 2             | 0.68           |
| 73381                           | Redondo Circle      | CDS - E Las Posas Rd           | SRV      | 2             | 0.07           |
| <b>Roads Removed From Plan:</b> |                     |                                |          |               |                |
| 54482                           | Rose Avenue         | Simon Wy - Central Av          | ERO      | 5             | 2              |
| 63282                           | Foothill Road       | 1166e Petit Av - Wells Rd      | LIM      | 1             | 2              |
| 54491                           | Santa Clara Avenue  | 905s Eucalyptus - Central Av   | NYE      | 5             | 2              |
| 72351                           | Woodcrest Place     | Smoke Tree Av - CDS            | OPK      | 2             | 1              |
| 53061                           | Etting Road         | 1488e Olds Rd - CDS            | OXP      | 3             | 2              |
| 77342                           | River Street        | Camulos St - 129 north         | PIU      | 3             | 1              |



| <b>Legend:</b>  |                    | <b>Roads Added to Plan</b>     |                 |                      |                       |
|-----------------|--------------------|--------------------------------|-----------------|----------------------|-----------------------|
| <b>Road No.</b> | <b>Road Name</b>   | <b>Road Limits</b>             | <b>Sub Area</b> | <b>Superv. Dist.</b> | <b>Length (Miles)</b> |
| 56051           | Azalea Court       | Lantana St - CDS               | CHT             | 3                    | 0.03                  |
| 56131           | Gardenia Avenue    | Tamarix St - 137w Glenbrook Av | CHT             | 3                    | 0.33                  |
| 56161           | Hyacinth Street    | End - Lantana St               | CHT             | 3                    | 0.02                  |
| 56191           | Lantana Street     | 40n Las Posas Rd - Gardenia Av | CHT             | 3                    | 0.39                  |
| 56321           | Nancy Street       | CDS - 25w Mission Dr           | CHT             | 3                    | 0.07                  |
| 56341           | Neish Street       | CDS - 25w Mission Dr           | CHT             | 3                    | 0.07                  |
| 56411           | Tamarix Street     | Lantana St - 130e Gardenia Av  | CHT             | 3                    | 0.14                  |
| 56421           | Wayside Circle     | CDS - Mesa Dr                  | CHT             | 3                    | 0.03                  |
| 68701           | Montana Circle     | Montana Rd - Montana Rd        | MOK             | 1                    | 0.42                  |
| 68711           | Montana Road       | 390n Cuyama Rd - Montana Cir   | MOK             | 1                    | 0.08                  |
| 75363           | Sunset Valley Road | Read Rd - 47s Tierra Rejada Rd | MPK             | 4                    | 0.99                  |
| 75362           | Read Road          | Moorpark Rd - Sunset Valley Rd | MPK             | 2&4                  | 0.73                  |
| 67031           | Cambon Circle      | Romano Dr - CDS                | NMR             | 1                    | 0.04                  |
| 67061           | Capello Way        | Granito Dr - Granito Dr        | NMR             | 1                    | 0.2                   |
| 67071           | Cottonwood Avenue  | Quail St - Oakwood St          | NMR             | 1                    | 0.08                  |
| 67081           | Cruzero Street     | SR 150 - Loma Dr               | NMR             | 1                    | 0.64                  |
| 67101           | El Centro Street   | Cruzero St - Loma Dr           | NMR             | 1                    | 0.32                  |
| 67151           | Jose Drive         | Mariano Dr - Rice Rd           | NMR             | 1                    | 0.13                  |
| 67181           | Mariano Drive      | Moreno Dr - CDS                | NMR             | 1                    | 0.22                  |
| 67201           | Oakwood Street     | La Luna Av - CDS               | NMR             | 1                    | 0.09                  |
| 67231           | Quail Street       | Cottonwood Av - CDS            | NMR             | 1                    | 0.07                  |
| 67251           | Romano Drive       | Mariano Dr - Camille Dr        | NMR             | 1                    | 0.14                  |
| 75471           | Vista Lago Drive   | 75n Madera Rd - End            | SIM             | 4                    | 0.19                  |
| 75041           | Bennett Road       | 500n Tapo Canyon Rd -North end | SSA             | 4                    | 0.52                  |
| 75042           | Bennett Road       | Tapo Cyn Rd - 500 N (E R/W)    | SSA             | 4                    | 0.09                  |
| 75331           | Line Road          | Thompson Av - LA Co Line       | SSA             | 4                    | 0.19                  |
| 75441           | Tapo Canyon Road   | 4103s Bennett Rd - Bennett Rd  | SSA             | 4                    | 0.78                  |
| 75442           | Tapo Canyon Road   | Bennett Rd - End               | SSA             | 4                    | 1.25                  |
| 75451           | Thompson Avenue    | 11s Line Rd - End              | SSA             | 4                    | 0.21                  |
| 76141           | Cliff Avenue       | 1098s Old Tele - Sycamore Rd   | SSP             | 3                    | 0.57                  |
| 76142           | Cliff Avenue       | Sycamore Rd - Grand Av         | SSP             | 3                    | 0.45                  |
| 76181           | Goodenough Road    | 1140n Ash Cir - Squaw Flat Rd  | SSP             | 3                    | 2.29                  |
| 76191           | Grand Avenue       | Old Telegraph Rd - Cliff Av    | SSP             | 3                    | 0.75                  |
| 76192           | Grand Avenue       | Cliff Av - CDS                 | SSP             | 3                    | 1.88                  |
| 76201           | Hall Road          | SR 126 - Corner                | SSP             | 3                    | 1.02                  |
| 76232           | Oak Avenue         | 800s - 920n Sycamore Rd        | SSP             | 3                    | 0.32                  |
| 76231           | Oak Avenue         | Seventh St - Muir St           | SSP             | 3                    | 0.82                  |
| 76251           | Orcutt Road        | SR 126 - End                   | SSP             | 3                    | 0.79                  |
| 76281           | Seventh Street     | Old Telegraph Rd - Sycamore Rd | SSP             | 3                    | 0.46                  |
| 76311           | Sycamore Road      | Telegraph Rd SR 126-Seventh St | SSP             | 3                    | 2.58                  |
| 76312           | Sycamore Road      | Seventh St - Cliff Av          | SSP             | 3                    | 1.45                  |
| 76341           | Willard Road       | End - SR 126                   | SSP             | 3                    | 0.5                   |
| 76351           | Young Road         | 4660w Sycamore - Sycamore Rd   | SSP             | 3                    | 0.88                  |

**Legend:**

Roads Added to Plan

| Road No.                        | Road Name          | Road Limits                    | Sub Area | Superv. Dist. | Length (Miles) |
|---------------------------------|--------------------|--------------------------------|----------|---------------|----------------|
| <b>Roads Removed From Plan:</b> |                    |                                |          |               |                |
| 77012                           | Bardsdale Avenue   | San Cayetano St - Sespe St     | BAR      | 3             | 0.5            |
| 77082                           | Pasadena Avenue    | Sespe St - SR 23               | BAR      | 3             | 1.5            |
| 71451                           | Callejon De Rosas  | Calle Pecos - End              | CNO      | 2             | 0.04           |
| 54414                           | Central Avenue     | Rose Av - Santa Clara Av       | DEL      | 5             | 1.26           |
| 54421                           | Clubhouse Drive    | SR 118 - 21n Northridge Dr     | DEL      | 3             | 0.88           |
| 54483                           | Rose Avenue        | Central Av - 1270n Central Av  | DEL      | 5             | 0.24           |
| 54484                           | Rose Avenue        | 1270n Central Av - SR 118      | DEL      | 5             | 1.28           |
| 54492                           | Santa Clara Avenue | Central Av - 2585n Central Av  | DEL      | 5             | 0.49           |
| 54493                           | Santa Clara Avenue | 2585n Central Av - SR 118      | DEL      | 5             | 1              |
| 54411                           | Central Avenue     | Vineyard Av SR 232 - Rose Av   | ERO      | 5             | 0.78           |
| 52382                           | Lois Avenue        | Lois Av - CDS                  | NBP      | 2             | 0.02           |
| 53311                           | Rice Avenue        | Channel Islands Bl - Wooley Rd | OXF      | 5             | 1.14           |
| 53312                           | Rice Avenue        | Wooley Rd - E Fifth St SR 34   | OXF      | 5             | 0.47           |
| 52721                           | Rimrock Road (N)   | Rimrock Rd (W) -702e Saddle Tr | RLO      | 2             | 0.39           |

| <b>Legend:</b>  |                       | <b>Roads Added to Plan</b>     |                 |                      |                       |
|-----------------|-----------------------|--------------------------------|-----------------|----------------------|-----------------------|
| <b>Road No.</b> | <b>Road Name</b>      | <b>Road Limits</b>             | <b>Sub Area</b> | <b>Superv. Dist.</b> | <b>Length (Miles)</b> |
| 64032           | Crooked Palm Road     | SR 33 - Ventura Av             | CSP             | 1                    | 0.76                  |
| 54413           | Central Avenue        | Beardsley - 2374e Beardsley Rd | DEL             | 3                    | 0.45                  |
| 54561           | Wright Road           | Santa Clara Av - Beardsley Rd  | DEL             | 5                    | 1.08                  |
| 54481           | Rose Avenue           | Collins St - Simon Wy          | ERO             | 5                    | 0.46                  |
| 54531           | South Bank Road North | 270s Montgmry - 375n Lambert   | ERO             | 5                    | 0.29                  |
| 54401           | Carnegie Place        | 479w - Vineyard Av SR 232      | ERO             | 5                    | 0.09                  |
| 55581           | Vista Del Cima        | Vista Del Campo - Fairway Dr   | LPE             | 3                    | 0.18                  |
| 55091           | Calle Del Norte       | Calle Aurora - CDS             | LPE             | 3                    | 0.56                  |
| 55141           | Camino Concordia      | Ramona Dr - Calle Aurora       | LPE             | 3                    | 0.69                  |
| 55161           | Center School Road    | Fairway Dr - 436e Callado St   | LPE             | 3                    | 0.47                  |
| 55571           | Vista Del Campo       | Calle Aurora - CDS             | LPE             | 3                    | 0.11                  |
| 57031           | Center Road           | 1832w La Vista Av - La Loma Av | LPV             | 3                    | 0.39                  |
| 57043           | La Loma Avenue        | Price Rd - Aggen Rd            | LPV             | 2                    | 0.89                  |
| 57011           | Aggen Road            | LA Av SR 118 - La Loma Av      | LPV             | 2                    | 1.8                   |
| 57021           | Berylwood Road        | Aggen Rd - Bradley Rd          | LPV             | 2                    | 1.43                  |
| 74031           | Bradley Road          | SR 118 - Berylwood Rd          | LPV             | 2                    | 1.21                  |
| 74101           | Groves Place          | SR 118 - SR 118                | LPV             | 2                    | 0.87                  |
| 57041           | La Loma Avenue        | Center Rd - Walnut Av          | LPV             | 3                    | 1.26                  |
| 57042           | La Loma Avenue        | Walnut Av - Price Rd           | LPV             | 2&3                  | 1.78                  |
| 57051           | La Vista Avenue       | LA Av SR 118 - Center Rd       | LPV             | 3                    | 0.63                  |
| 57071           | Price Road            | LA Av SR 118 - La Loma Av      | LPV             | 2                    | 1.81                  |
| 57081           | Walnut Avenue         | LA Av SR 118 - La Loma Av      | LPV             | 2&3                  | 1.35                  |
| 74461           | Waters Road           | Stockton Rd - Egg Private Rd   | MPK             | 4                    | 1.14                  |
| 74431           | Shekell Road          | Broadway - 0.6 mi north        | MPK             | 4                    | 0.6                   |
| 74432           | Shekell Road          | 0.6 mi n Broadway - SR 23      | MPK             | 4                    | 0.74                  |
| 66961           | Mustang Court         | Pegasus St - CDS               | MRM             | 1                    | 0.03                  |
| 66951           | Pegasus Street        | Silver Spur St - Morgan St     | MRM             | 1                    | 0.11                  |
| 66801           | Silver Spur Circle    | Silver Spur St - CDS           | MRM             | 1                    | 0.02                  |
| 66571           | Crown Street          | End - Oakcrest Av              | MRM             | 1                    | 0.09                  |
| 66931           | Hackamore Street      | CDS - Morgan St                | MRM             | 1                    | 0.07                  |
| 66631           | Highland Drive        | SR 33 - 140s Sumac Dr          | MRM             | 1                    | 0.35                  |
| 66691           | Loma Drive            | Villanova Rd - SR 33           | MRM             | 1                    | 0.3                   |
| 66921           | Martin Street         | CDS - Morgan St                | MRM             | 1                    | 0.12                  |
| 66911           | Mirror Lake Avenue    | Woodland Av - Martin St        | MRM             | 1                    | 0.15                  |
| 66941           | Morgan Street         | Martin St - CDS                | MRM             | 1                    | 0.12                  |
| 66712           | Oakcrest Avenue North | Willey St - Wormwood St        | MRM             | 1                    | 0.15                  |
| 66713           | Oakcrest Avenue North | Wormwood St - CDS              | MRM             | 1                    | 0.13                  |
| 66721           | Old Grade Road        | SR 33 - Villanova Rd           | MRM             | 1                    | 0.23                  |
| 66731           | Orchard Drive         | Villanova Rd - SR 33           | MRM             | 1                    | 0.5                   |
| 66791           | Silver Spur Street    | Woodland Av - CDS              | MRM             | 1                    | 0.26                  |
| 66851           | Valley Ridge Drive    | Puesta Del Sol - Oakcrest Av   | MRM             | 1                    | 0.2                   |
| 66871           | Wildoak Street        | Puesta Del Sol - Oakcrest Av   | MRM             | 1                    | 0.14                  |
| 66881           | Willey Street         | Puesta Del Sol - SR 33         | MRM             | 1                    | 0.24                  |

| <b>Legend:</b>  |                        | <b>Roads Added to Plan</b>     |                 |                      |                       |
|-----------------|------------------------|--------------------------------|-----------------|----------------------|-----------------------|
| <b>Road No.</b> | <b>Road Name</b>       | <b>Road Limits</b>             | <b>Sub Area</b> | <b>Superv. Dist.</b> | <b>Length (Miles)</b> |
| 66541           | Corto Street           | Orchard Dr - End               | MRM             | 1                    | 0.11                  |
| 52481           | Rudman Drive           | Lesser Dr - Gloria Dr          | NBP             | 2                    | 0.2                   |
| 52081           | Cary Court             | Jenny Dr - CDS                 | NBP             | 2                    | 0.05                  |
| 52121           | Dena Drive             | Henry Dr - Michael Dr          | NBP             | 2                    | 0.16                  |
| 52171           | Frankie Drive          | Jenny Dr - Ruth Dr             | NBP             | 2                    | 0.3                   |
| 52031           | Ben Court              | Gerald Dr - CDS                | NBP             | 2                    | 0.07                  |
| 52321           | Jeanne Court           | Gerald Dr - CDS                | NBP             | 2                    | 0.04                  |
| 52411           | Malat Drive            | Lesser Dr - Gloria Dr          | NBP             | 2                    | 0.22                  |
| 52561           | William Drive          | Jenny Dr - Dena Dr             | NBP             | 2                    | 0.21                  |
| 52161           | Ethel Court            | Jenny Dr - CDS                 | NBP             | 2                    | 0.05                  |
| 52361           | Lily Court             | Jenny Dr - CDS                 | NBP             | 2                    | 0.06                  |
| 52391           | Louis Drive            | William Dr - Jenny Dr          | NBP             | 2                    | 0.22                  |
| 52431           | Melvin Court           | Jenny Dr - CDS                 | NBP             | 2                    | 0.05                  |
| 52531           | Verna Avenue           | Lois Av N - Lois Av N          | NBP             | 2                    | 0.24                  |
| 52131           | Devia Drive            | Theresa Dr - Michael Dr        | NBP             | 2                    | 0.28                  |
| 52122           | Dena Drive             | Gerald Dr - Ruth Dr            | NBP             | 2                    | 0.29                  |
| 54412           | Central Avenue         | Santa Clara Av - Beardsley Rd  | NYE             | 5                    | 1                     |
| 62471           | Oxnard Avenue          | Surfside St - Vista Del Rincon | RIN             | 1                    | 0.09                  |
| 62491           | Santa Barbara Avenue   | Surfside St - Vista Del Rincon | RIN             | 1                    | 0.09                  |
| 62511           | Sunland Avenue North   | Surfside St - Vista Del Rincon | RIN             | 1                    | 0.09                  |
| 62521           | Surfside Street West   | Ojai Av - Carpinteria Av       | RIN             | 1                    | 0.36                  |
| 62541           | Zelzah Avenue          | Surfside St - Vista Del Rincon | RIN             | 1                    | 0.09                  |
| 62401           | Bakersfield Avenue     | Surfside St - Vista Del Rincon | RIN             | 1                    | 0.09                  |
| 62421           | Carpinteria Avenue     | Surfside St - Vista Del Rincon | RIN             | 1                    | 0.09                  |
| 62431           | Fillmore Avenue        | Surfside St - Vista Del Rincon | RIN             | 1                    | 0.09                  |
| 62441           | La Conchita Road       | US 101 - W Surfside St         | RIN             | 1                    | 0.03                  |
| 62451           | Ocean Avenue           | Breakers Wy - Old PCH          | RIN             | 1                    | 0.04                  |
| 62461           | Ojai Avenue            | Surfside St - Vista Del Rincon | RIN             | 1                    | 0.09                  |
| 62481           | San Fernando Avenue    | Surfside St - Vista Del Rincon | RIN             | 1                    | 0.09                  |
| 62501           | Santa Paula Avenue     | Surfside St - Vista Del Rincon | RIN             | 1                    | 0.09                  |
| 62531           | Vista Del Rincon Drive | Ojai Av - Carpinteria Av       | RIN             | 1                    | 0.36                  |
| 74141           | North Street           | SR 118 - East St               | SOM             | 2                    | 0.95                  |
| 74171           | Rice Street            | West St - East St              | SOM             | 2                    | 0.16                  |
| 74191           | West Street            | 430s Bell St - North St        | SOM             | 2                    | 0.25                  |
| 73352           | Pradera Road           | 433w - Via Zurita Ct           | SRV             | 2                    | 0.08                  |
| 73591           | Via Zurita Court       | Alison Dr - CDS                | SRV             | 2                    | 0.16                  |
| 73601           | Vista Arroyo Drive     | Santa Rosa Rd - Ridge Dr       | SRV             | 2                    | 0.5                   |
| 73041           | Barbara Drive          | Santa Rosa Rd - CDS            | SRV             | 2                    | 0.22                  |
| 73561           | Calvert Court          | Ridge Dr - CDS                 | SRV             | 2                    | 0.1                   |
| 73501           | Summit Circle          | CDS - Ridge Dr                 | SRV             | 2                    | 0.1                   |
| 73511           | Sunny Lane             | Vista Grande - CDS             | SRV             | 2                    | 0.26                  |
| 73071           | Camarillo Springs Road | 247e Xstreet@101 - Cam Gr Pk   | SRV             | 3                    | 0.71                  |
| 73151           | Jennifer Place         | CDS - Santa Rosa Rd            | SRV             | 2                    | 0.09                  |

**Legend:** Roads Added to Plan

| Road No.                        | Road Name             | Road Limits                      | Sub Area | Superv. Dist. | Length (Miles) |
|---------------------------------|-----------------------|----------------------------------|----------|---------------|----------------|
| 73481                           | Rosedale Court        | CDS - Vista Grande               | SRV      | 2             | 0.1            |
| 73581                           | Saddleridge Court     | CDS - Vista Arroyo Dr            | SRV      | 2             | 0.12           |
| 73541                           | Vista Grande          | Santa Rosa Rd - CDS              | SRV      | 2             | 0.6            |
| 73551                           | Alison Drive          | Via Zurita Ct - Vista Arroyo Dr  | SRV      | 2             | 0.26           |
| 73101                           | Escollera Avenue      | E Las Posas Rd - Presilla Rd     | SRV      | 2             | 0.53           |
| 73351                           | Pradera Road          | CDS - 433w Via Zurita Ct         | SRV      | 2             | 0.46           |
| 73451                           | Rancho Vista Court    | Vista Grande - CDS               | SRV      | 2             | 0.13           |
| 73571                           | Riata Court           | Alison Dr - CDS                  | SRV      | 2             | 0.16           |
| 73471                           | Ridge Drive           | CDS - CDS                        | SRV      | 2             | 0.63           |
| 52601                           | McKnight Road         | Ventu Pk Rd - 115e Maple Rd      | VPK      | 2             | 0.31           |
| 52611                           | Newbury Lane          | 1674s Lynn Rd - 26s Lynn Rd      | VPK      | 2             | 0.32           |
| 52621                           | Ventu Park Road       | South end - 370s McKnight Rd     | VPK      | 2             | 0.3            |
| 64121                           | Mill Drive            | E R/W Ojai Vly Tr - Ventura Av   | VTA      | 1             | 0.06           |
| 64031                           | Crooked Palm Road     | Ventura Av - SR 33               | VTA      | 1             | 0.19           |
| 64141                           | Orchard Drive         | E R/W Ojai Vly Tr - Ventura Av   | VTA      | 1             | 0.06           |
| <b>Roads Removed From Plan:</b> |                       |                                  |          |               |                |
| 77081                           | Pasadena Avenue       | San Cayetano St - Sespe St       | BAR      | 3             | 0.5            |
| 74311                           | Broadway              | Stockton Rd - SR 23              | MPK      | 4             | 1.1            |
| 52061                           | Carl Court            | Jenny Dr - CDS                   | NBP      | 2             | 0.04           |
| 72011                           | Aspenwood Place North | Oak Hills Dr - CDS               | OPK      | 2             | 0.03           |
| 53124                           | Lewis Road            | Laguna Rd - University Dr        | OXF      | 2&3           | 0.66           |
| 53125                           | Lewis Road            | Univeristy Dr - Camarillo Street | OXF      | 2&3           | 1.18           |
| 53191                           | Pleasant Valley Road  | 120e SR1 NB offramp - E Fifth    | OXF      | 3&5           | 2.98           |
| 64131                           | Norway Drive          | Ventura Av - North end           | VTA      | 1             | 0.44           |

**Legend:** Roads Added to Plan

| Road No. | Road Name            | Road Limits                    | Sub Area | Superv. Dist. | Length (Miles) |
|----------|----------------------|--------------------------------|----------|---------------|----------------|
| 51331    | Lake Sherwood Drive  | Potrero Rd E - Potrero Rd E    | HVL      | 2             | 1.51           |
| 51011    | Carlisle Road        | Fire Road - 2073w SR 23        | HVL      | 2             | 1.42           |
| 51301    | Hidden Valley Road   | End - Potrero Rd East          | HVL      | 2             | 1.24           |
| 65031    | Apricot Street       | South end - North end          | OVW      | 1             | 0.36           |
| 65061    | Bundren Street       | South end - North end          | OVW      | 1             | 0.35           |
| 65212    | Larmier Avenue       | Sunset Av - SR 33              | OVW      | 1             | 0.36           |
| 65214    | Larmier Avenue       | SR 33 - 205e SR 33             | OVW      | 1             | 0.04           |
| 65221    | Mahoney Avenue       | End - SR 33                    | OVW      | 1             | 0.36           |
| 65311    | Old Grade Road       | 469s Park Av - SR 33           | OVW      | 1             | 0.42           |
| 65321    | Old Ventura Avenue   | Park Av - Old Grade Rd         | OVW      | 1             | 0.19           |
| 65331    | Olive Street South   | Barranca - 470n Santa Ana Blvd | OVW      | 1             | 0.42           |
| 65362    | Portal Street        | SR 33 - Park Av                | OVW      | 1             | 0.28           |
| 65381    | Prospect Street      | CDS - Santa Ana Blvd           | OVW      | 1             | 0.31           |
| 65511    | Valley Road          | End - Monte Via                | OVW      | 1             | 0.39           |
| 53194    | Pleasant Valley Road | 1885e Wood - 1900w Las Posas   | OXP      | 3             | 0.8            |
| 53195    | Pleasant Valley Road | 1900w - Las Posas Rd           | OXP      | 3             | 0.36           |
| 53371    | Wooley Road East     | 25e Rose Av - Rice Av          | OXP      | 5             | 1              |
| 53051    | Dufau Road           | Naumann Rd - Raytheon Rd       | OXP      | 3             | 0.67           |
| 53104    | Laguna Road          | Hueneme Rd - 4183 north        | OXP      | 3             | 0.79           |
| 53193    | Pleasant Valley Road | Wood Rd - 1885e Wood Rd        | OXP      | 3             | 0.36           |
| 53011    | Arnold Road          | 7230s Hueneme Rd - Hueneme Rd  | OXP      | 2&3           | 1.37           |
| 53021    | Casper Road          | End - Hueneme Rd               | OXP      | 2             | 1.5            |
| 53141    | Naumann Road         | Hueneme Rd - Pidduck Rd        | OXP      | 3             | 0.4            |
| 53142    | Naumann Road         | Dufau Rd - Etting Rd           | OXP      | 3             | 0.48           |
| 53161    | Olds Road            | Hueneme Rd - 668s Etting Rd    | OXP      | 3             | 0.87           |
| 53192    | Pleasant Valley Road | E Fifth St SR 34 - Wood Rd     | OXP      | 3             | 0.73           |
| 53364    | Wood Road            | E Fifth St SR 34 -Pleasant Vly | OXP      | 3             | 0.54           |
| 62291    | Olivas Park Drive    | 2330w Telephone - 385w Palma   | OXW      | 1             | 0.79           |
| 62292    | Olivas Park Drive    | 15e Palma Dr - 205w Victoria   | OXW      | 1             | 0.67           |
| 62031    | Gonzales Road        | Harbor Blvd - 465w Victoria Av | OXW      | 5             | 1.78           |
| 62073    | Victoria Avenue      | 247s riverbridg-119s Olivas Pk | OXW      | 1&5           | 0.78           |

**Roads Removed From Plan:**

|       |                      |                                |     |   |      |
|-------|----------------------|--------------------------------|-----|---|------|
| 71511 | Camino Las Conchas   | Camino Flores - CDS            | CNO | 2 | 0.08 |
| 71561 | Camino Rojo          | Camino Magenta - CDS           | CNO | 2 | 0.09 |
| 66021 | Country Club Drive   | Creek Rd - 210n Oak Dr         | CRK | 1 | 0.24 |
| 54461 | Northridge Drive     | Clubhouse Dr - 497e            | DEL | 3 | 0.09 |
| 55022 | Avocado Place        | 1368n Crestview Av - Cl Aurora | LPE | 3 | 1.12 |
| 55381 | Marine View Drive    | Vly Vista - 294s Vista Del Mar | LPE | 3 | 0.2  |
| 55471 | Stallion Court       | Old Coach Rd - CDS             | LPE | 3 | 0.01 |
| 55514 | Valley Vista Drive   | Cerro Crest Dr - Deseo Av      | LPE | 3 | 0.51 |
| 55515 | Valley Vista Drive   | 519n Encino Av -460s V Del Mar | LPE | 3 | 0.13 |
| 55551 | Vista Del Mar Avenue | 215w Marine Vw - Marine Vw     | LPE | 3 | 0.04 |
| 72081 | Conifer Street       | 43w Sunnyvista - Medea Crk Ln  | OPK | 2 | 0.09 |

**Legend:**

Roads Added to Plan

| Road No.                        | Road Name               | Road Limits                    | Sub Area | Superv. Dist. | Length (Miles) |
|---------------------------------|-------------------------|--------------------------------|----------|---------------|----------------|
| <b>Roads Removed From Plan:</b> |                         |                                |          |               |                |
| 72151                           | Larkellen Court East    | Oak Hills Dr - CDS             | OPK      | 2             | 0.13           |
| 53041                           | Channel Islands Blvd    | 1345w Rice Av - Rice Av        | OXF      | 5             | 0.25           |
| 53091                           | Hueneme Road            | 37e Edison Dr - Olds Rd        | OXF      | 2&3           | 1.01           |
| 53122                           | Lewis Road              | Camarillo Street - MP 2.83     | OXF      | 2&3           | 0.99           |
| 53123                           | Lewis Road              | MP 2.83 - 174s Pleasant Vly Rd | OXF      | 2&3           | 0.71           |
| 53314                           | Rice Av (SBN Collector) | 0.60mi - 1.07mi n/o Hueneme Rd | OXF      | 3             | 0.47           |
| 75411                           | Santa Susana Pass Road  | N R/W UPRR - 20e Clear Spring  | SSK      | 4             | 0.23           |
| 64101                           | Larkspur Drive          | Bounds Rd - Spring St          | VTA      | 1             | 0.33           |
| 64181                           | Ventura Avenue          | 265n Dakota Dr - Shell Rd      | VTA      | 1             | 0.51           |



**Legend:** Roads Added to Plan

| Road No. | Road Name            | Road Limits                   | Sub Area | Superv. Dist. | Length (Miles) |
|----------|----------------------|-------------------------------|----------|---------------|----------------|
| 69131    | McNell Road          | Reeves Rd - Grand Av          | EOJ      | 1             | 0.57           |
| 69151    | Reeves Road          | SR 150 - McAndrew Rd          | EOJ      | 1             | 1.16           |
| 63471    | Cummings Road        | Telegraph Rd - Santa Paula St | LIM      | 3             | 0.49           |
| 63481    | Faulkner Road        | Briggs Rd - East end          | LIM      | 3             | 0.91           |
| 63511    | Santa Paula Street   | Cummings Rd - Briggs Rd       | LIM      | 3             | 0.49           |
| 63512    | Santa Paula Street   | Briggs Rd - 30w Peck Rd       | LIM      | 3             | 1.46           |
| 63521    | Telegraph Road       | W R/W Franklin Bar - Olive Rd | LIM      | 1&3           | 1.47           |
| 63522    | Telegraph Road       | Olive Rd - Briggs Rd          | LIM      | 3             | 1.95           |
| 63523    | Telegraph Road       | Briggs - 291w Country View Ct | LIM      | 3             | 0.77           |
| 75061    | Black Canyon Road    | South end - Oak Knolls Rd     | SSK      | 4             | 0.45           |
| 75371    | Oak Knolls Road West | Gonzales Rd - Katherine Rd    | SSK      | 4             | 0.5            |
| 75431    | Sylvan Drive         | Katherine Rd - End            | SSK      | 4             | 0.27           |
| 51021    | Cotharin Road        | End - Pacific View Rd         | YBA      | 2             | 0.62           |
| 51022    | Cotharin Road        | Pacific View - Yerba Buena Rd | YBA      | 2             | 2.09           |
| 51031    | Deer Creek Road      | SR 1 - Pacific View Rd        | YBA      | 2             | 2.72           |
| 51041    | Ellice Street        | 170w Tonga St - East end      | YBA      | 2             | 0.15           |
| 51051    | Pacific View Road    | Deercreek Rd - Cotharin Rd    | YBA      | 2             | 1.38           |
| 51071    | Tonga Street         | SR 1 - Ellice St              | YBA      | 2             | 0.07           |
| 51081    | Tongareva Street     | Ellice St - CDS               | YBA      | 2             | 0.14           |
| 51091    | Yerba Buena Road     | SR 1 - Cotharin Rd            | YBA      | 2             | 3.28           |
| 51092    | Yerba Buena Road     | Cotharin Rd - LA Co Line      | YBA      | 2             | 6.13           |